

Scaled data based on original data using  
LM-79-08 Approved Method: Electrical and Photometric Measurements of Solid-State  
Lighting Products

Test Report Prepared for

Cooper Lighting Solutions

(formerly Eaton)

Brand: LUMIERE

Report Number: P221165 (CONVERTED FROM TYPE C PHOTOMETRY)

Luminaire Tested: **1003-[A1, S1, SU1]-FL-LEDCEB-M-WT-LC2-UNV**

Issue Date: 3/3/2020

**Test Information**

Test Method: LM-79-08  
Report Number: P221165 (CONVERTED FROM TYPE C PHOTOMETRY)  
TEST IS SCALED FROM IESNA LM-79-08 TEST DATA (P29559)  
Test Lab: INNOVATION CENTER-P2  
Issue Date: 3/3/2020  
Manufacturer: COOPER LIGHTING SOLUTIONS (FORMERLY EATON)  
Product Line: LUMIERE  
Catalog Number: 1003-[A1, S1, SU1]-FL-LEDCB-M-WT-LC2-UNV  
Description: LUMIERE LANTERRA 1003 LED ACCENT/SIGN LUMINAIRE, FLUSH LENS, MEDIUM  
FLOOD OPTIC, WHITE HOUSING.  
Light Source: (1) COLOR CHAGING MODULE, SET TO 3500K CCT, 90 CRI LED  
Ballast/Driver: ELECTRONIC DRIVER

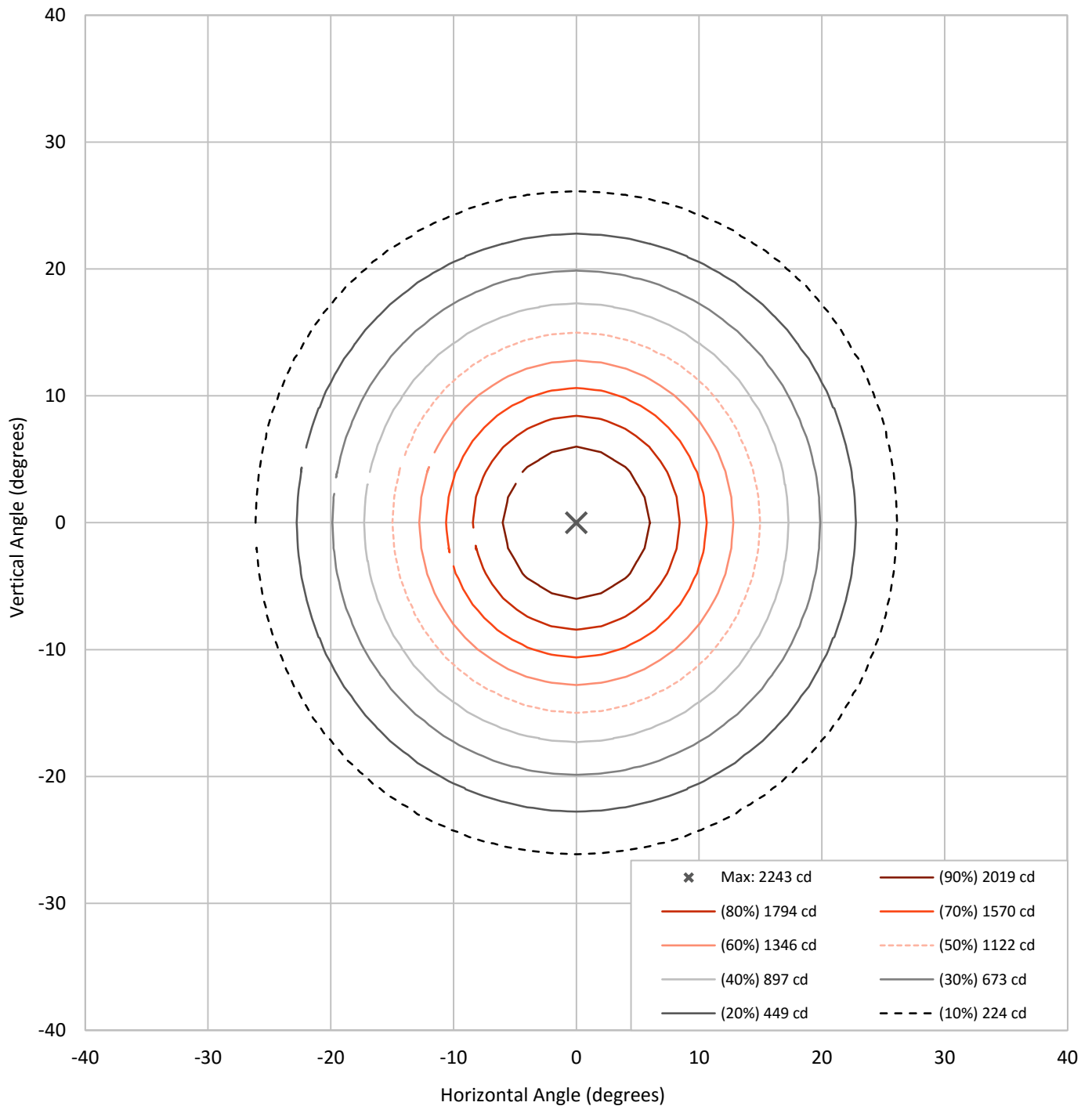
**Summary**

Lumens per Lamp:	N/A	NEMA Type:	4H x 4V
Luminaire Lumens:	642.5 lumens	Max Intensity:	2243 candela
Efficiency:	N/A	Max Intensity Angle:	0°H x 0°V
Efficacy:	26.5 lumens/watt		
Luminous Opening:	Circular (Dia: 0.25' x H: 0')		
Beam Angle (50%):	29.9°H x 29.9°V	Field Angle (10%):	52.2°H x 52.2°V
Beam Lumens:	342.2 lumens	Field Lumens:	599.7 lumens
Beam Efficiency:	53.3%	Field Efficiency:	93.3%
Input Watts (W):	24.2		
Input Voltage (V):	120		
Input Current (Ain):	NR		
Voltage Rise (V):	NR		
Power Factor:	NR		
Total Harmonic Distortion (THDi):	NR		
Frequency (hertz):	60		
Stabilization Time:	NR		
Operation Time:	NR		
Ambient Temperature (°C):	NR		
Test Distance:	25 FT		

REPORT NUMBER: P221165 (CONVERTED FROM TYPE C PHOTOMETRY)

CATALOG NUMBER: 1003-[A1, S1, SU1]-FL-LEDCEB-M-WT-LC2-UNV

### Iso-Candela Plot





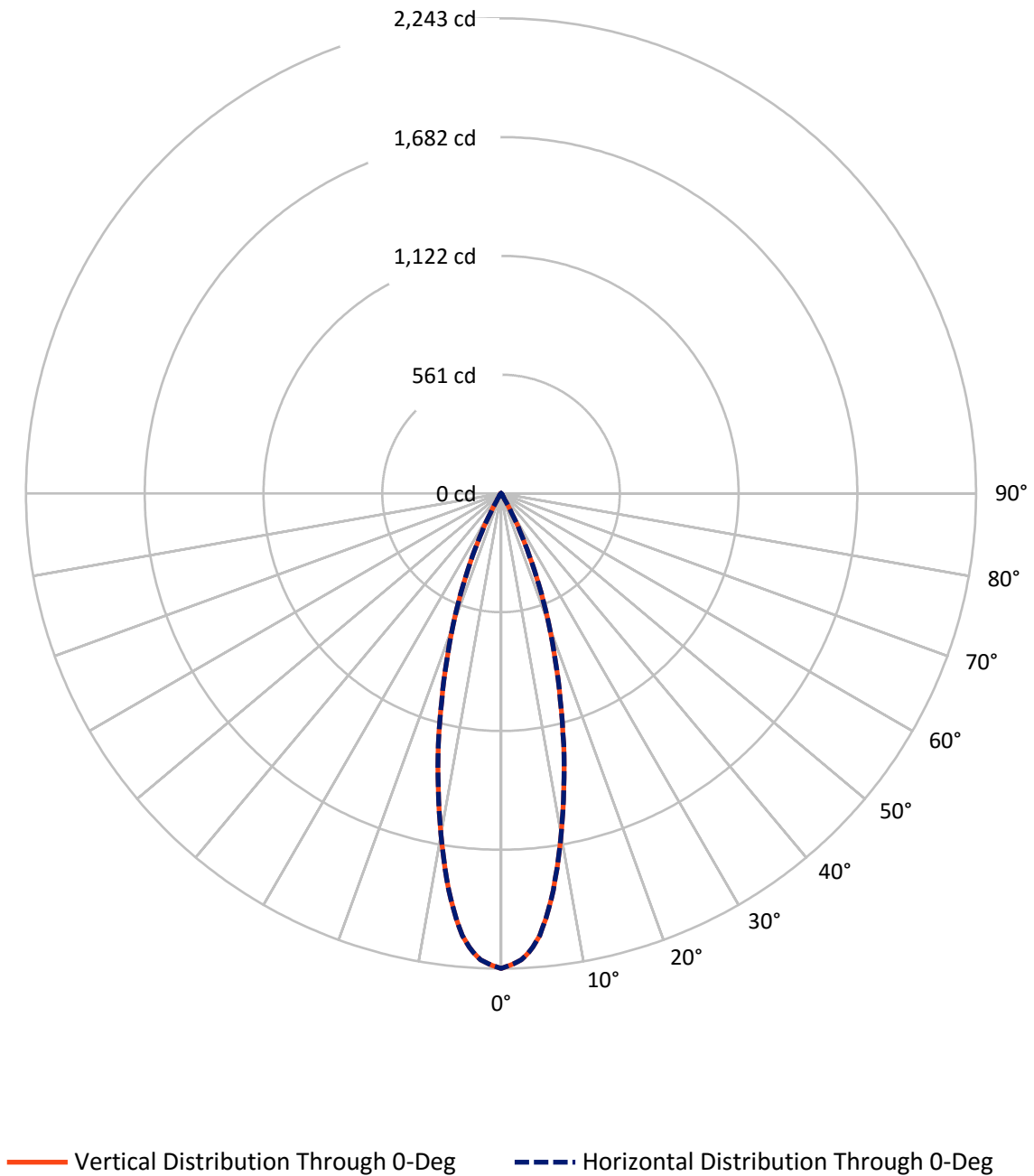
REPORT NUMBER: P221165 (CONVERTED FROM TYPE C PHOTOMETRY)  
 CATALOG NUMBER: 1003-[A1, S1, SU1]-FL-LEDCEB-M-WT-LC2-UNV

### Lumen Table

90	0.0	0.0	0.1	0.1	0.1	0.1	0.1	0.1	0.1	0.1	0.0	0.0	0.0	0.0	
80	0.0	0.0	0.1	0.1	0.1	0.1	0.1	0.1	0.1	0.1	0.0	0.0	0.0	0.0	
70	0.0	0.0	0.0	0.0	0.0	0.0	0.0	0.0	0.0	0.0	0.0	0.0	0.0	0.0	
60		0.0	0.0	0.0	0.0	0.1	0.1	0.1	0.1	0.1	0.0	0.0	0.0		
50	0.0	0.0	0.0	0.0	0.1	0.1	0.1	0.1	0.1	0.1	0.0	0.0	0.0	0.0	
40		0.0	0.0	0.0	0.1	0.1	0.2	0.5	0.5	0.2	0.1	0.1	0.0		
30	0.0	0.0	0.0	0.1	0.5	3.5	8.4	8.4	3.5	0.5	0.1	0.0	0.0	0.0	
20		0.0	0.0	0.1	0.2	3.3	16.9	31.1	31.1	16.9	3.3	0.2	0.1		0.0
10	0.0	0.0	0.0	0.1	0.4	7.8	30.2	55.7	55.7	30.2	7.8	0.4	0.1	0.0	0.0
0		0.0	0.0	0.1	0.4	7.8	30.2	55.7	55.7	30.2	7.8	0.4	0.1	0.0	
-10	0.0	0.0	0.0	0.1	0.2	3.3	16.9	31.1	31.1	16.9	3.3	0.2	0.1	0.0	0.0
-20		0.0	0.0	0.0	0.1	0.5	3.5	8.4	8.4	3.5	0.5	0.1	0.0	0.0	
-30	0.0	0.0	0.0	0.0	0.1	0.1	0.2	0.5	0.5	0.2	0.1	0.1	0.0	0.0	0.0
-40		0.0	0.0	0.0	0.0	0.1	0.1	0.1	0.1	0.1	0.1	0.0	0.0	0.0	
-50	0.0	0.0	0.0	0.0	0.1	0.1	0.1	0.1	0.1	0.1	0.0	0.0	0.0	0.0	
-60		0.0	0.0	0.0	0.0	0.0	0.0	0.0	0.0	0.0	0.0	0.0	0.0		
-70	0.0	0.0	0.0	0.0	0.0	0.0	0.0	0.0	0.0	0.0	0.0	0.0	0.0	0.0	
-80		0.0	0.0	0.1	0.1	0.1	0.1	0.1	0.1	0.1	0.0	0.0	0.0		
-90	0.0	0.0	0.1	0.1	0.1	0.1	0.1	0.1	0.1	0.1	0.0	0.0	0.0		

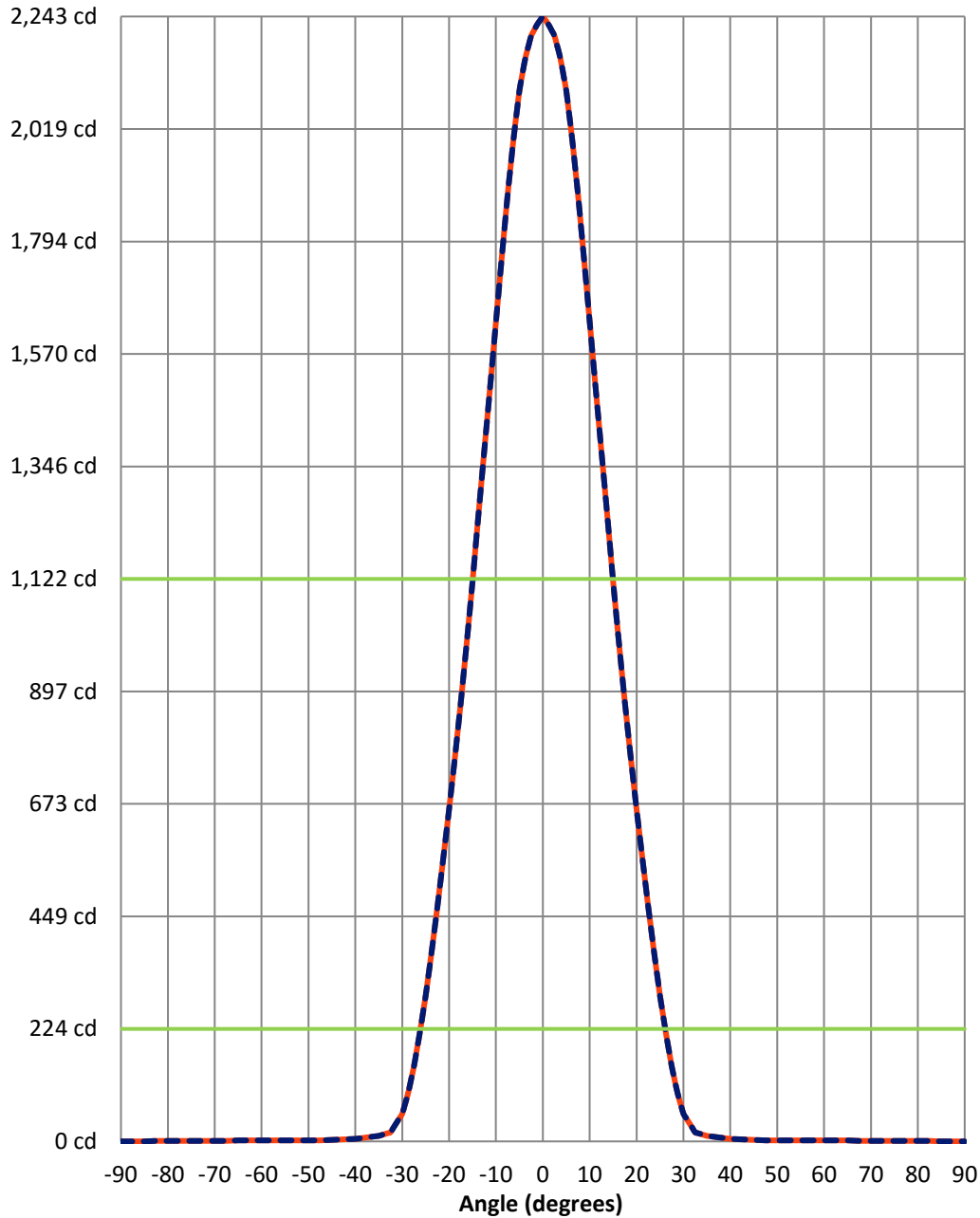
REPORT NUMBER: P221165 (CONVERTED FROM TYPE C PHOTOMETRY)  
CATALOG NUMBER: 1003-[A1, S1, SU1]-FL-LEDCEB-M-WT-LC2-UNV

### Luminous Intensity Polar Plot



REPORT NUMBER: P221165 (CONVERTED FROM TYPE C PHOTOMETRY)  
 CATALOG NUMBER: 1003-[A1, S1, SU1]-FL-LED CB-M-WT-LC2-UNV

### Luminous Intensity Plot



**Beam:**  
 H Angle: 29.9°  
 V Angle: 29.9°  
 Lumens: 342.2  
 Efficiency: 53.3%

**Field:**  
 H Angle: 52.2°  
 V Angle: 52.2°  
 Lumens: 599.7  
 Efficiency: 93.3%

**Spill:**  
 Lumens: 42.7  
 Efficiency: 6.7%

- Vertical Distribution through 0-Deg
- - - Horizontal Distribution through 0-Deg



REPORT NUMBER: P221165 (CONVERTED FROM TYPE C PHOTOMETRY)  
 CATALOG NUMBER: 1003-[A1, S1, SU1]-FL-LEDCEB-M-WT-LC2-UNV

FIELD  
 BEAM

**CANDELA DISTRIBUTION:**

	-90°	-88.75°	-87.5°	-86.25°	-85°	-83.75°	-82.5°	-81.25°	-80°	-78.75°	-77.5°
90°	0	0	0	0	0	0	0	0	0	0	0
88.75°	0	0	0	0	0	0	0	0	0	0	0
87.5°	0	0	0	0	0	0	0	0	0	0	0
86.25°	0	0	0	0	0	0	0	0	0	0	0
85°	0	0	0	0	0	0	0	0	0	0	0
83.75°	0	0	0	0	0	0	0	0	0	0	0
82.5°	0	0	0	0	0	0	0	0	0	0	0
81.25°	0	0	0	0	0	0	0	0	0	0	0
80°	0	0	0	0	0	0	0	0	0	0	0
78.75°	0	0	0	0	0	0	0	0	0	0	0
77.5°	0	0	0	0	0	0	0	0	0	0	0
76.25°	0	0	0	0	0	0	0	0	0	0	0
75°	0	0	0	0	0	0	0	0	0	0	0
73.75°	0	0	0	0	0	0	0	0	0	0	0
72.5°	0	0	0	0	0	0	0	0	0	0	0
71.25°	0	0	0	0	0	0	0	0	0	0	0
70°	0	0	0	0	0	0	0	0	0	0	0
68.75°	0	0	0	0	0	0	0	0	0	0	0
67.5°	0	0	0	0	0	0	0	0	0	0	0
66.25°	0	0	0	0	0	0	0	0	0	0	0
65°	0	0	0	0	0	0	0	0	0	0	0
63.75°	0	0	0	0	0	0	0	0	0	0	0
62.5°	0	0	0	0	0	0	0	0	0	0	0
61.25°	0	0	0	0	0	0	0	0	0	0	0
60°	0	0	0	0	0	0	0	0	0	0	0
58.75°	0	0	0	0	0	0	0	0	0	0	1
57.5°	0	0	0	0	0	0	0	0	0	0	1
56.25°	0	0	0	0	0	0	0	0	0	0	1
55°	0	0	0	0	0	0	0	0	0	1	1
53.75°	0	0	0	0	0	0	0	0	0	1	1
52.5°	0	0	0	0	0	0	0	0	0	1	1
51.25°	0	0	0	0	0	0	0	0	0	1	1
50°	0	0	0	0	0	0	0	0	1	1	1
48.75°	0	0	0	0	0	0	0	0	1	1	1
47.5°	0	0	0	0	0	0	0	0	1	1	1
46.25°	0	0	0	0	0	0	0	0	1	1	1
45°	0	0	0	0	0	0	0	0	1	1	1
43.75°	0	0	0	0	0	0	0	1	1	1	1
42.5°	0	0	0	0	0	0	0	1	1	1	1
41.25°	0	0	0	0	0	0	0	1	1	1	1
40°	0	0	0	0	0	0	0	1	1	1	1
38.75°	0	0	0	0	0	0	0	1	1	1	1
37.5°	0	0	0	0	0	0	0	1	1	1	1
36.25°	0	0	0	0	0	0	0	1	1	1	1
35°	0	0	0	0	0	0	0	1	1	1	1



REPORT NUMBER: P221165 (CONVERTED FROM TYPE C PHOTOMETRY)  
 CATALOG NUMBER: 1003-[A1, S1, SU1]-FL-LEDCEB-M-WT-LC2-UNV

**CANDELA DISTRIBUTION (continued):**

	-90°	-88.75°	-87.5°	-86.25°	-85°	-83.75°	-82.5°	-81.25°	-80°	-78.75°	-77.5°
33.75°	0	0	0	0	0	0	0	1	1	1	1
32.5°	0	0	0	0	0	0	1	1	1	1	1
31.25°	0	0	0	0	0	0	1	1	1	1	1
30°	0	0	0	0	0	0	1	1	1	1	1
28.75°	0	0	0	0	0	0	1	1	1	1	1
27.5°	0	0	0	0	0	0	1	1	1	1	1
26.25°	0	0	0	0	0	0	1	1	1	1	1
25°	0	0	0	0	0	0	1	1	1	1	1
23.75°	0	0	0	0	0	0	1	1	1	1	1
22.5°	0	0	0	0	0	0	1	1	1	1	1
21.25°	0	0	0	0	0	0	1	1	1	1	1
20°	0	0	0	0	0	0	1	1	1	1	1
18.75°	0	0	0	0	0	0	1	1	1	1	1
17.5°	0	0	0	0	0	0	1	1	1	1	1
16.25°	0	0	0	0	0	0	1	1	1	1	1
15°	0	0	0	0	0	0	1	1	1	1	1
13.75°	0	0	0	0	0	0	1	1	1	1	1
12.5°	0	0	0	0	0	0	1	1	1	1	1
11.25°	0	0	0	0	0	0	1	1	1	1	1
10°	0	0	0	0	0	0	1	1	1	1	1
8.75°	0	0	0	0	0	0	1	1	1	1	1
7.5°	0	0	0	0	0	0	1	1	1	1	1
6.25°	0	0	0	0	0	0	1	1	1	1	1
5°	0	0	0	0	0	0	1	1	1	1	1
3.75°	0	0	0	0	0	0	1	1	1	1	1
2.5°	0	0	0	0	0	0	1	1	1	1	1
1.25°	0	0	0	0	0	0	1	1	1	1	1
0°	0	0	0	0	0	1	1	1	1	1	1
-1.25°	0	0	0	0	0	0	1	1	1	1	1
-2.5°	0	0	0	0	0	0	1	1	1	1	1
-3.75°	0	0	0	0	0	0	1	1	1	1	1
-5°	0	0	0	0	0	0	1	1	1	1	1
-6.25°	0	0	0	0	0	0	1	1	1	1	1
-7.5°	0	0	0	0	0	0	1	1	1	1	1
-8.75°	0	0	0	0	0	0	1	1	1	1	1
-10°	0	0	0	0	0	0	1	1	1	1	1
-11.25°	0	0	0	0	0	0	1	1	1	1	1
-12.5°	0	0	0	0	0	0	1	1	1	1	1
-13.75°	0	0	0	0	0	0	1	1	1	1	1
-15°	0	0	0	0	0	0	1	1	1	1	1
-16.25°	0	0	0	0	0	0	1	1	1	1	1
-17.5°	0	0	0	0	0	0	1	1	1	1	1
-18.75°	0	0	0	0	0	0	1	1	1	1	1
-20°	0	0	0	0	0	0	1	1	1	1	1
-21.25°	0	0	0	0	0	0	1	1	1	1	1





REPORT NUMBER: P221165 (CONVERTED FROM TYPE C PHOTOMETRY)  
 CATALOG NUMBER: 1003-[A1, S1, SU1]-FL-LEDCEB-M-WT-LC2-UNV

**CANDELA DISTRIBUTION (continued):**

	-90°	-88.75°	-87.5°	-86.25°	-85°	-83.75°	-82.5°	-81.25°	-80°	-78.75°	-77.5°
-22.5°	0	0	0	0	0	0	1	1	1	1	1
-23.75°	0	0	0	0	0	0	1	1	1	1	1
-25°	0	0	0	0	0	0	1	1	1	1	1
-26.25°	0	0	0	0	0	0	1	1	1	1	1
-27.5°	0	0	0	0	0	0	1	1	1	1	1
-28.75°	0	0	0	0	0	0	1	1	1	1	1
-30°	0	0	0	0	0	0	1	1	1	1	1
-31.25°	0	0	0	0	0	0	1	1	1	1	1
-32.5°	0	0	0	0	0	0	1	1	1	1	1
-33.75°	0	0	0	0	0	0	0	1	1	1	1
-35°	0	0	0	0	0	0	0	1	1	1	1
-36.25°	0	0	0	0	0	0	0	1	1	1	1
-37.5°	0	0	0	0	0	0	0	1	1	1	1
-38.75°	0	0	0	0	0	0	0	1	1	1	1
-40°	0	0	0	0	0	0	0	1	1	1	1
-41.25°	0	0	0	0	0	0	0	1	1	1	1
-42.5°	0	0	0	0	0	0	0	1	1	1	1
-43.75°	0	0	0	0	0	0	0	1	1	1	1
-45°	0	0	0	0	0	0	0	0	1	1	1
-46.25°	0	0	0	0	0	0	0	0	1	1	1
-47.5°	0	0	0	0	0	0	0	0	1	1	1
-48.75°	0	0	0	0	0	0	0	0	1	1	1
-50°	0	0	0	0	0	0	0	0	1	1	1
-51.25°	0	0	0	0	0	0	0	0	0	1	1
-52.5°	0	0	0	0	0	0	0	0	0	1	1
-53.75°	0	0	0	0	0	0	0	0	0	1	1
-55°	0	0	0	0	0	0	0	0	0	1	1
-56.25°	0	0	0	0	0	0	0	0	0	0	1
-57.5°	0	0	0	0	0	0	0	0	0	0	1
-58.75°	0	0	0	0	0	0	0	0	0	0	1
-60°	0	0	0	0	0	0	0	0	0	0	0
-61.25°	0	0	0	0	0	0	0	0	0	0	0
-62.5°	0	0	0	0	0	0	0	0	0	0	0
-63.75°	0	0	0	0	0	0	0	0	0	0	0
-65°	0	0	0	0	0	0	0	0	0	0	0
-66.25°	0	0	0	0	0	0	0	0	0	0	0
-67.5°	0	0	0	0	0	0	0	0	0	0	0
-68.75°	0	0	0	0	0	0	0	0	0	0	0
-70°	0	0	0	0	0	0	0	0	0	0	0
-71.25°	0	0	0	0	0	0	0	0	0	0	0
-72.5°	0	0	0	0	0	0	0	0	0	0	0
-73.75°	0	0	0	0	0	0	0	0	0	0	0
-75°	0	0	0	0	0	0	0	0	0	0	0
-76.25°	0	0	0	0	0	0	0	0	0	0	0
-77.5°	0	0	0	0	0	0	0	0	0	0	0



REPORT NUMBER: P221165 (CONVERTED FROM TYPE C PHOTOMETRY)

CATALOG NUMBER: 1003-[A1, S1, SU1]-FL-LEDCB-M-WT-LC2-UNV

**CANDELA DISTRIBUTION (continued):**

	-90°	-88.75°	-87.5°	-86.25°	-85°	-83.75°	-82.5°	-81.25°	-80°	-78.75°	-77.5°
-78.75°	0	0	0	0	0	0	0	0	0	0	0
-80°	0	0	0	0	0	0	0	0	0	0	0
-81.25°	0	0	0	0	0	0	0	0	0	0	0
-82.5°	0	0	0	0	0	0	0	0	0	0	0
-83.75°	0	0	0	0	0	0	0	0	0	0	0
-85°	0	0	0	0	0	0	0	0	0	0	0
-86.25°	0	0	0	0	0	0	0	0	0	0	0
-87.5°	0	0	0	0	0	0	0	0	0	0	0
-88.75°	0	0	0	0	0	0	0	0	0	0	0
-90°	0	0	0	0	0	0	0	0	0	0	0



REPORT NUMBER: P221165 (CONVERTED FROM TYPE C PHOTOMETRY)  
 CATALOG NUMBER: 1003-[A1, S1, SU1]-FL-LEDCEB-M-WT-LC2-UNV

**CANDELA DISTRIBUTION (continued):**

	-76.25°	-75°	-73.75°	-72.5°	-71.25°	-70°	-68.75°	-67.5°	-66.25°	-65°	-63.75°
90°	0	0	0	0	0	0	0	0	0	0	0
88.75°	0	0	0	0	0	0	0	0	0	0	0
87.5°	0	0	0	0	0	0	0	0	0	0	0
86.25°	0	0	0	0	0	0	0	0	0	0	0
85°	0	0	0	0	0	0	0	0	0	0	0
83.75°	0	0	0	0	0	0	0	0	0	0	0
82.5°	0	0	0	0	0	0	0	0	0	0	0
81.25°	0	0	0	0	0	0	0	0	0	0	0
80°	0	0	0	0	0	0	0	0	0	0	0
78.75°	0	0	0	0	0	0	0	0	0	0	0
77.5°	0	0	0	0	0	0	0	0	0	0	0
76.25°	0	0	0	0	0	0	0	0	0	0	0
75°	0	0	0	0	0	0	0	0	0	1	1
73.75°	0	0	0	0	0	0	0	0	1	1	1
72.5°	0	0	0	0	0	0	1	1	1	1	1
71.25°	0	0	0	0	0	1	1	1	1	1	1
70°	0	0	0	0	1	1	1	1	1	1	1
68.75°	0	0	0	1	1	1	1	1	1	1	1
67.5°	0	0	0	1	1	1	1	1	1	1	1
66.25°	0	0	1	1	1	1	1	1	1	1	1
65°	0	1	1	1	1	1	1	1	1	1	1
63.75°	0	1	1	1	1	1	1	1	1	1	1
62.5°	1	1	1	1	1	1	1	1	1	1	1
61.25°	1	1	1	1	1	1	1	1	1	1	1
60°	1	1	1	1	1	1	1	1	1	1	1
58.75°	1	1	1	1	1	1	1	1	1	1	1
57.5°	1	1	1	1	1	1	1	1	1	1	1
56.25°	1	1	1	1	1	1	1	1	1	1	1
55°	1	1	1	1	1	1	1	1	1	1	1
53.75°	1	1	1	1	1	1	1	1	1	1	1
52.5°	1	1	1	1	1	1	1	1	1	1	1
51.25°	1	1	1	1	1	1	1	1	1	1	1
50°	1	1	1	1	1	1	1	1	1	1	1
48.75°	1	1	1	1	1	1	1	1	1	1	1
47.5°	1	1	1	1	1	1	1	1	1	1	1
46.25°	1	1	1	1	1	1	1	1	1	1	1
45°	1	1	1	1	1	1	1	1	1	1	1
43.75°	1	1	1	1	1	1	1	1	1	1	1
42.5°	1	1	1	1	1	1	1	1	1	1	1
41.25°	1	1	1	1	1	1	1	1	1	1	1
40°	1	1	1	1	1	1	1	1	1	1	1
38.75°	1	1	1	1	1	1	1	1	1	1	1
37.5°	1	1	1	1	1	1	1	1	1	1	1
36.25°	1	1	1	1	1	1	1	1	1	1	1
35°	1	1	1	1	1	1	1	1	1	1	1



REPORT NUMBER: P221165 (CONVERTED FROM TYPE C PHOTOMETRY)  
 CATALOG NUMBER: 1003-[A1, S1, SU1]-FL-LEDCEB-M-WT-LC2-UNV

**CANDELA DISTRIBUTION (continued):**

	-76.25°	-75°	-73.75°	-72.5°	-71.25°	-70°	-68.75°	-67.5°	-66.25°	-65°	-63.75°
33.75°	1	1	1	1	1	1	1	1	1	1	1
32.5°	1	1	1	1	1	1	1	1	1	1	1
31.25°	1	1	1	1	1	1	1	1	1	1	1
30°	1	1	1	1	1	1	1	1	1	1	1
28.75°	1	1	1	1	1	1	1	1	1	1	1
27.5°	1	1	1	1	1	1	1	1	1	1	1
26.25°	1	1	1	1	1	1	1	1	1	1	1
25°	1	1	1	1	1	1	1	1	1	1	1
23.75°	1	1	1	1	1	1	1	1	1	1	2
22.5°	1	1	1	1	1	1	1	1	1	1	2
21.25°	1	1	1	1	1	1	1	1	1	1	2
20°	1	1	1	1	1	1	1	1	1	1	2
18.75°	1	1	1	1	1	1	1	1	1	1	2
17.5°	1	1	1	1	1	1	1	1	1	2	2
16.25°	1	1	1	1	1	1	1	1	1	2	2
15°	1	1	1	1	1	1	1	1	1	2	2
13.75°	1	1	1	1	1	1	1	1	1	2	2
12.5°	1	1	1	1	1	1	1	1	1	2	2
11.25°	1	1	1	1	1	1	1	1	1	2	2
10°	1	1	1	1	1	1	1	1	1	2	2
8.75°	1	1	1	1	1	1	1	1	1	2	2
7.5°	1	1	1	1	1	1	1	1	1	2	2
6.25°	1	1	1	1	1	1	1	1	1	2	2
5°	1	1	1	1	1	1	1	1	1	2	2
3.75°	1	1	1	1	1	1	1	1	1	2	2
2.5°	1	1	1	1	1	1	1	1	1	2	2
1.25°	1	1	1	1	1	1	1	1	1	2	2
0°	1	1	1	1	1	1	1	1	2	2	2
-1.25°	1	1	1	1	1	1	1	1	1	2	2
-2.5°	1	1	1	1	1	1	1	1	1	2	2
-3.75°	1	1	1	1	1	1	1	1	1	2	2
-5°	1	1	1	1	1	1	1	1	1	2	2
-6.25°	1	1	1	1	1	1	1	1	1	2	2
-7.5°	1	1	1	1	1	1	1	1	1	2	2
-8.75°	1	1	1	1	1	1	1	1	1	2	2
-10°	1	1	1	1	1	1	1	1	1	2	2
-11.25°	1	1	1	1	1	1	1	1	1	2	2
-12.5°	1	1	1	1	1	1	1	1	1	2	2
-13.75°	1	1	1	1	1	1	1	1	1	2	2
-15°	1	1	1	1	1	1	1	1	1	2	2
-16.25°	1	1	1	1	1	1	1	1	1	2	2
-17.5°	1	1	1	1	1	1	1	1	1	2	2
-18.75°	1	1	1	1	1	1	1	1	1	1	2
-20°	1	1	1	1	1	1	1	1	1	1	2
-21.25°	1	1	1	1	1	1	1	1	1	1	2



REPORT NUMBER: P221165 (CONVERTED FROM TYPE C PHOTOMETRY)  
 CATALOG NUMBER: 1003-[A1, S1, SU1]-FL-LEDCEB-M-WT-LC2-UNV

**CANDELA DISTRIBUTION (continued):**

	-76.25°	-75°	-73.75°	-72.5°	-71.25°	-70°	-68.75°	-67.5°	-66.25°	-65°	-63.75°
-22.5°	1	1	1	1	1	1	1	1	1	1	2
-23.75°	1	1	1	1	1	1	1	1	1	1	2
-25°	1	1	1	1	1	1	1	1	1	1	1
-26.25°	1	1	1	1	1	1	1	1	1	1	1
-27.5°	1	1	1	1	1	1	1	1	1	1	1
-28.75°	1	1	1	1	1	1	1	1	1	1	1
-30°	1	1	1	1	1	1	1	1	1	1	1
-31.25°	1	1	1	1	1	1	1	1	1	1	1
-32.5°	1	1	1	1	1	1	1	1	1	1	1
-33.75°	1	1	1	1	1	1	1	1	1	1	1
-35°	1	1	1	1	1	1	1	1	1	1	1
-36.25°	1	1	1	1	1	1	1	1	1	1	1
-37.5°	1	1	1	1	1	1	1	1	1	1	1
-38.75°	1	1	1	1	1	1	1	1	1	1	1
-40°	1	1	1	1	1	1	1	1	1	1	1
-41.25°	1	1	1	1	1	1	1	1	1	1	1
-42.5°	1	1	1	1	1	1	1	1	1	1	1
-43.75°	1	1	1	1	1	1	1	1	1	1	1
-45°	1	1	1	1	1	1	1	1	1	1	1
-46.25°	1	1	1	1	1	1	1	1	1	1	1
-47.5°	1	1	1	1	1	1	1	1	1	1	1
-48.75°	1	1	1	1	1	1	1	1	1	1	1
-50°	1	1	1	1	1	1	1	1	1	1	1
-51.25°	1	1	1	1	1	1	1	1	1	1	1
-52.5°	1	1	1	1	1	1	1	1	1	1	1
-53.75°	1	1	1	1	1	1	1	1	1	1	1
-55°	1	1	1	1	1	1	1	1	1	1	1
-56.25°	1	1	1	1	1	1	1	1	1	1	1
-57.5°	1	1	1	1	1	1	1	1	1	1	1
-58.75°	1	1	1	1	1	1	1	1	1	1	1
-60°	1	1	1	1	1	1	1	1	1	1	1
-61.25°	1	1	1	1	1	1	1	1	1	1	1
-62.5°	1	1	1	1	1	1	1	1	1	1	1
-63.75°	0	1	1	1	1	1	1	1	1	1	1
-65°	0	1	1	1	1	1	1	1	1	1	1
-66.25°	0	0	1	1	1	1	1	1	1	1	1
-67.5°	0	0	0	1	1	1	1	1	1	1	1
-68.75°	0	0	0	1	1	1	1	1	1	1	1
-70°	0	0	0	0	1	1	1	1	1	1	1
-71.25°	0	0	0	0	0	1	1	1	1	1	1
-72.5°	0	0	0	0	0	0	1	1	1	1	1
-73.75°	0	0	0	0	0	0	0	0	1	1	1
-75°	0	0	0	0	0	0	0	0	0	1	1
-76.25°	0	0	0	0	0	0	0	0	0	0	0
-77.5°	0	0	0	0	0	0	0	0	0	0	0



REPORT NUMBER: P221165 (CONVERTED FROM TYPE C PHOTOMETRY)

CATALOG NUMBER: 1003-[A1, S1, SU1]-FL-LEDCB-M-WT-LC2-UNV

**CANDELA DISTRIBUTION (continued):**

	-76.25°	-75°	-73.75°	-72.5°	-71.25°	-70°	-68.75°	-67.5°	-66.25°	-65°	-63.75°
-78.75°	0	0	0	0	0	0	0	0	0	0	0
-80°	0	0	0	0	0	0	0	0	0	0	0
-81.25°	0	0	0	0	0	0	0	0	0	0	0
-82.5°	0	0	0	0	0	0	0	0	0	0	0
-83.75°	0	0	0	0	0	0	0	0	0	0	0
-85°	0	0	0	0	0	0	0	0	0	0	0
-86.25°	0	0	0	0	0	0	0	0	0	0	0
-87.5°	0	0	0	0	0	0	0	0	0	0	0
-88.75°	0	0	0	0	0	0	0	0	0	0	0
-90°	0	0	0	0	0	0	0	0	0	0	0



REPORT NUMBER: P221165 (CONVERTED FROM TYPE C PHOTOMETRY)  
 CATALOG NUMBER: 1003-[A1, S1, SU1]-FL-LEDCEB-M-WT-LC2-UNV

**CANDELA DISTRIBUTION (continued):**

	-62.5°	-61.25°	-60°	-58.75°	-57.5°	-56.25°	-55°	-53.75°	-52.5°	-51.25°	-50°
90°	0	0	0	0	0	0	0	0	0	0	0
88.75°	0	0	0	0	0	0	0	0	0	0	0
87.5°	0	0	0	0	0	0	0	0	0	0	0
86.25°	0	0	0	0	0	0	0	0	0	0	0
85°	0	0	0	0	0	0	0	0	0	0	0
83.75°	0	0	0	0	0	0	0	0	0	0	0
82.5°	0	0	0	0	0	0	0	0	0	0	0
81.25°	0	0	0	0	0	0	0	0	0	0	0
80°	0	0	0	0	0	0	0	0	0	0	1
78.75°	0	0	0	0	0	0	1	1	1	1	1
77.5°	0	0	0	1	1	1	1	1	1	1	1
76.25°	1	1	1	1	1	1	1	1	1	1	1
75°	1	1	1	1	1	1	1	1	1	1	1
73.75°	1	1	1	1	1	1	1	1	1	1	1
72.5°	1	1	1	1	1	1	1	1	1	1	1
71.25°	1	1	1	1	1	1	1	1	1	1	1
70°	1	1	1	1	1	1	1	1	1	1	1
68.75°	1	1	1	1	1	1	1	1	1	1	1
67.5°	1	1	1	1	1	1	1	1	1	1	1
66.25°	1	1	1	1	1	1	1	1	1	1	1
65°	1	1	1	1	1	1	1	1	1	1	1
63.75°	1	1	1	1	1	1	1	1	1	1	1
62.5°	1	1	1	1	1	1	1	1	1	1	1
61.25°	1	1	1	1	1	1	1	1	1	1	1
60°	1	1	1	1	1	1	1	1	1	1	1
58.75°	1	1	1	1	1	1	1	1	1	1	1
57.5°	1	1	1	1	1	1	1	1	1	1	1
56.25°	1	1	1	1	1	1	1	1	1	1	1
55°	1	1	1	1	1	1	1	1	1	1	1
53.75°	1	1	1	1	1	1	1	1	1	1	1
52.5°	1	1	1	1	1	1	1	1	1	1	1
51.25°	1	1	1	1	1	1	1	1	1	1	1
50°	1	1	1	1	1	1	1	1	1	1	2
48.75°	1	1	1	1	1	1	1	1	1	2	2
47.5°	1	1	1	1	1	1	1	1	2	2	2
46.25°	1	1	1	1	1	1	1	2	2	2	2
45°	1	1	1	1	1	1	2	2	2	2	2
43.75°	1	1	1	1	1	1	2	2	2	2	2
42.5°	1	1	1	1	1	2	2	2	2	2	2
41.25°	1	1	1	1	2	2	2	2	2	2	2
40°	1	1	1	1	2	2	2	2	2	2	2
38.75°	1	1	1	2	2	2	2	2	2	2	2
37.5°	1	1	1	2	2	2	2	2	2	2	2
36.25°	1	1	2	2	2	2	2	2	2	2	2
35°	1	1	2	2	2	2	2	2	2	2	2



REPORT NUMBER: P221165 (CONVERTED FROM TYPE C PHOTOMETRY)  
 CATALOG NUMBER: 1003-[A1, S1, SU1]-FL-LEDCEB-M-WT-LC2-UNV

**CANDELA DISTRIBUTION (continued):**

	-62.5°	-61.25°	-60°	-58.75°	-57.5°	-56.25°	-55°	-53.75°	-52.5°	-51.25°	-50°
33.75°	1	1	2	2	2	2	2	2	2	2	2
32.5°	1	2	2	2	2	2	2	2	2	2	2
31.25°	1	2	2	2	2	2	2	2	2	2	2
30°	1	2	2	2	2	2	2	2	2	2	2
28.75°	2	2	2	2	2	2	2	2	2	2	2
27.5°	2	2	2	2	2	2	2	2	2	2	2
26.25°	2	2	2	2	2	2	2	2	2	2	2
25°	2	2	2	2	2	2	2	2	2	2	2
23.75°	2	2	2	2	2	2	2	2	2	2	2
22.5°	2	2	2	2	2	2	2	2	2	2	2
21.25°	2	2	2	2	2	2	2	2	2	2	2
20°	2	2	2	2	2	2	2	2	2	2	2
18.75°	2	2	2	2	2	2	2	2	2	2	2
17.5°	2	2	2	2	2	2	2	2	2	2	2
16.25°	2	2	2	2	2	2	2	2	2	2	2
15°	2	2	2	2	2	2	2	2	2	2	2
13.75°	2	2	2	2	2	2	2	2	2	2	2
12.5°	2	2	2	2	2	2	2	2	2	2	2
11.25°	2	2	2	2	2	2	2	2	2	2	2
10°	2	2	2	2	2	2	2	2	2	2	2
8.75°	2	2	2	2	2	2	2	2	2	2	2
7.5°	2	2	2	2	2	2	2	2	2	2	2
6.25°	2	2	2	2	2	2	2	2	2	2	2
5°	2	2	2	2	2	2	2	2	2	2	2
3.75°	2	2	2	2	2	2	2	2	2	2	2
2.5°	2	2	2	2	2	2	2	2	2	2	2
1.25°	2	2	2	2	2	2	2	2	2	2	2
0°	2	2	2	2	2	2	2	2	2	2	2
-1.25°	2	2	2	2	2	2	2	2	2	2	2
-2.5°	2	2	2	2	2	2	2	2	2	2	2
-3.75°	2	2	2	2	2	2	2	2	2	2	2
-5°	2	2	2	2	2	2	2	2	2	2	2
-6.25°	2	2	2	2	2	2	2	2	2	2	2
-7.5°	2	2	2	2	2	2	2	2	2	2	2
-8.75°	2	2	2	2	2	2	2	2	2	2	2
-10°	2	2	2	2	2	2	2	2	2	2	2
-11.25°	2	2	2	2	2	2	2	2	2	2	2
-12.5°	2	2	2	2	2	2	2	2	2	2	2
-13.75°	2	2	2	2	2	2	2	2	2	2	2
-15°	2	2	2	2	2	2	2	2	2	2	2
-16.25°	2	2	2	2	2	2	2	2	2	2	2
-17.5°	2	2	2	2	2	2	2	2	2	2	2
-18.75°	2	2	2	2	2	2	2	2	2	2	2
-20°	2	2	2	2	2	2	2	2	2	2	2
-21.25°	2	2	2	2	2	2	2	2	2	2	2





REPORT NUMBER: P221165 (CONVERTED FROM TYPE C PHOTOMETRY)  
 CATALOG NUMBER: 1003-[A1, S1, SU1]-FL-LEDCEB-M-WT-LC2-UNV

**CANDELA DISTRIBUTION (continued):**

	-62.5°	-61.25°	-60°	-58.75°	-57.5°	-56.25°	-55°	-53.75°	-52.5°	-51.25°	-50°
-22.5°	2	2	2	2	2	2	2	2	2	2	2
-23.75°	2	2	2	2	2	2	2	2	2	2	2
-25°	2	2	2	2	2	2	2	2	2	2	2
-26.25°	2	2	2	2	2	2	2	2	2	2	2
-27.5°	2	2	2	2	2	2	2	2	2	2	2
-28.75°	2	2	2	2	2	2	2	2	2	2	2
-30°	1	2	2	2	2	2	2	2	2	2	2
-31.25°	1	2	2	2	2	2	2	2	2	2	2
-32.5°	1	2	2	2	2	2	2	2	2	2	2
-33.75°	1	1	2	2	2	2	2	2	2	2	2
-35°	1	1	2	2	2	2	2	2	2	2	2
-36.25°	1	1	2	2	2	2	2	2	2	2	2
-37.5°	1	1	1	2	2	2	2	2	2	2	2
-38.75°	1	1	1	2	2	2	2	2	2	2	2
-40°	1	1	1	1	2	2	2	2	2	2	2
-41.25°	1	1	1	1	2	2	2	2	2	2	2
-42.5°	1	1	1	1	1	2	2	2	2	2	2
-43.75°	1	1	1	1	1	1	2	2	2	2	2
-45°	1	1	1	1	1	1	2	2	2	2	2
-46.25°	1	1	1	1	1	1	1	2	2	2	2
-47.5°	1	1	1	1	1	1	1	1	2	2	2
-48.75°	1	1	1	1	1	1	1	1	1	2	2
-50°	1	1	1	1	1	1	1	1	1	1	2
-51.25°	1	1	1	1	1	1	1	1	1	1	1
-52.5°	1	1	1	1	1	1	1	1	1	1	1
-53.75°	1	1	1	1	1	1	1	1	1	1	1
-55°	1	1	1	1	1	1	1	1	1	1	1
-56.25°	1	1	1	1	1	1	1	1	1	1	1
-57.5°	1	1	1	1	1	1	1	1	1	1	1
-58.75°	1	1	1	1	1	1	1	1	1	1	1
-60°	1	1	1	1	1	1	1	1	1	1	1
-61.25°	1	1	1	1	1	1	1	1	1	1	1
-62.5°	1	1	1	1	1	1	1	1	1	1	1
-63.75°	1	1	1	1	1	1	1	1	1	1	1
-65°	1	1	1	1	1	1	1	1	1	1	1
-66.25°	1	1	1	1	1	1	1	1	1	1	1
-67.5°	1	1	1	1	1	1	1	1	1	1	1
-68.75°	1	1	1	1	1	1	1	1	1	1	1
-70°	1	1	1	1	1	1	1	1	1	1	1
-71.25°	1	1	1	1	1	1	1	1	1	1	1
-72.5°	1	1	1	1	1	1	1	1	1	1	1
-73.75°	1	1	1	1	1	1	1	1	1	1	1
-75°	1	1	1	1	1	1	1	1	1	1	1
-76.25°	1	1	1	1	1	1	1	1	1	1	1
-77.5°	0	0	0	1	1	1	1	1	1	1	1



REPORT NUMBER: P221165 (CONVERTED FROM TYPE C PHOTOMETRY)

CATALOG NUMBER: 1003-[A1, S1, SU1]-FL-LEDCEB-M-WT-LC2-UNV

**CANDELA DISTRIBUTION (continued):**

	-62.5°	-61.25°	-60°	-58.75°	-57.5°	-56.25°	-55°	-53.75°	-52.5°	-51.25°	-50°
-78.75°	0	0	0	0	0	0	1	1	1	1	1
-80°	0	0	0	0	0	0	0	0	0	0	1
-81.25°	0	0	0	0	0	0	0	0	0	0	0
-82.5°	0	0	0	0	0	0	0	0	0	0	0
-83.75°	0	0	0	0	0	0	0	0	0	0	0
-85°	0	0	0	0	0	0	0	0	0	0	0
-86.25°	0	0	0	0	0	0	0	0	0	0	0
-87.5°	0	0	0	0	0	0	0	0	0	0	0
-88.75°	0	0	0	0	0	0	0	0	0	0	0
-90°	0	0	0	0	0	0	0	0	0	0	0



REPORT NUMBER: P221165 (CONVERTED FROM TYPE C PHOTOMETRY)  
 CATALOG NUMBER: 1003-[A1, S1, SU1]-FL-LEDCEB-M-WT-LC2-UNV

**CANDELA DISTRIBUTION (continued):**

	-48.75°	-47.5°	-46.25°	-45°	-43.75°	-42.5°	-41.25°	-40°	-38.75°	-37.5°	-36.25°
90°	0	0	0	0	0	0	0	0	0	0	0
88.75°	0	0	0	0	0	0	0	0	0	0	0
87.5°	0	0	0	0	0	0	0	0	0	0	0
86.25°	0	0	0	0	0	0	0	0	0	0	0
85°	0	0	0	0	0	0	0	0	0	0	0
83.75°	0	0	0	0	0	0	0	0	0	0	0
82.5°	0	0	0	0	0	0	0	0	0	0	0
81.25°	0	0	0	0	1	1	1	1	1	1	1
80°	1	1	1	1	1	1	1	1	1	1	1
78.75°	1	1	1	1	1	1	1	1	1	1	1
77.5°	1	1	1	1	1	1	1	1	1	1	1
76.25°	1	1	1	1	1	1	1	1	1	1	1
75°	1	1	1	1	1	1	1	1	1	1	1
73.75°	1	1	1	1	1	1	1	1	1	1	1
72.5°	1	1	1	1	1	1	1	1	1	1	1
71.25°	1	1	1	1	1	1	1	1	1	1	1
70°	1	1	1	1	1	1	1	1	1	1	1
68.75°	1	1	1	1	1	1	1	1	1	1	1
67.5°	1	1	1	1	1	1	1	1	1	1	1
66.25°	1	1	1	1	1	1	1	1	1	1	1
65°	1	1	1	1	1	1	1	1	1	1	1
63.75°	1	1	1	1	1	1	1	1	1	1	1
62.5°	1	1	1	1	1	1	1	1	1	1	1
61.25°	1	1	1	1	1	1	1	1	1	1	1
60°	1	1	1	1	1	1	1	1	1	1	2
58.75°	1	1	1	1	1	1	1	1	2	2	2
57.5°	1	1	1	1	1	1	2	2	2	2	2
56.25°	1	1	1	1	1	2	2	2	2	2	2
55°	1	1	1	2	2	2	2	2	2	2	2
53.75°	1	1	2	2	2	2	2	2	2	2	2
52.5°	1	2	2	2	2	2	2	2	2	2	2
51.25°	2	2	2	2	2	2	2	2	2	2	2
50°	2	2	2	2	2	2	2	2	2	2	2
48.75°	2	2	2	2	2	2	2	2	2	2	2
47.5°	2	2	2	2	2	2	2	2	2	2	2
46.25°	2	2	2	2	2	2	2	2	2	2	2
45°	2	2	2	2	2	2	2	2	2	2	2
43.75°	2	2	2	2	2	2	2	2	2	2	2
42.5°	2	2	2	2	2	2	2	2	2	2	2
41.25°	2	2	2	2	2	2	2	2	2	2	2
40°	2	2	2	2	2	2	2	2	2	2	2
38.75°	2	2	2	2	2	2	2	2	2	2	2
37.5°	2	2	2	2	2	2	2	2	2	2	2
36.25°	2	2	2	2	2	2	2	2	2	2	2
35°	2	2	2	2	2	2	2	2	2	2	2



REPORT NUMBER: P221165 (CONVERTED FROM TYPE C PHOTOMETRY)  
 CATALOG NUMBER: 1003-[A1, S1, SU1]-FL-LEDCEB-M-WT-LC2-UNV

**CANDELA DISTRIBUTION (continued):**

	-48.75°	-47.5°	-46.25°	-45°	-43.75°	-42.5°	-41.25°	-40°	-38.75°	-37.5°	-36.25°
33.75°	2	2	2	2	2	2	2	2	2	2	2
32.5°	2	2	2	2	2	2	2	2	2	2	2
31.25°	2	2	2	2	2	2	2	2	2	2	2
30°	2	2	2	2	2	2	2	2	2	2	3
28.75°	2	2	2	2	2	2	2	2	2	3	3
27.5°	2	2	2	2	2	2	2	2	3	3	3
26.25°	2	2	2	2	2	2	2	2	3	3	4
25°	2	2	2	2	2	2	2	3	3	3	4
23.75°	2	2	2	2	2	2	2	3	3	4	4
22.5°	2	2	2	2	2	2	3	3	3	4	4
21.25°	2	2	2	2	2	2	3	3	4	4	4
20°	2	2	2	2	2	3	3	3	4	4	5
18.75°	2	2	2	2	2	3	3	4	4	4	5
17.5°	2	2	2	2	2	3	3	4	4	5	5
16.25°	2	2	2	2	3	3	3	4	4	5	6
15°	2	2	2	2	3	3	4	4	5	5	6
13.75°	2	2	2	2	3	3	4	4	5	5	7
12.5°	2	2	2	2	3	3	4	4	5	6	7
11.25°	2	2	2	3	3	4	4	4	5	6	8
10°	2	2	2	3	3	4	4	5	5	7	8
8.75°	2	2	2	3	3	4	4	5	6	7	8
7.5°	2	2	2	3	3	4	4	5	6	7	9
6.25°	2	2	2	3	3	4	4	5	6	7	9
5°	2	2	2	3	3	4	4	5	6	8	9
3.75°	2	2	2	3	3	4	4	5	6	8	9
2.5°	2	2	2	3	3	4	4	5	6	8	9
1.25°	2	2	2	3	3	4	4	5	6	8	9
0°	2	2	3	3	4	4	5	5	7	8	10
-1.25°	2	2	2	3	3	4	4	5	6	8	9
-2.5°	2	2	2	3	3	4	4	5	6	8	9
-3.75°	2	2	2	3	3	4	4	5	6	8	9
-5°	2	2	2	3	3	4	4	5	6	8	9
-6.25°	2	2	2	3	3	4	4	5	6	7	9
-7.5°	2	2	2	3	3	4	4	5	6	7	9
-8.75°	2	2	2	3	3	4	4	5	6	7	8
-10°	2	2	2	3	3	4	4	5	5	7	8
-11.25°	2	2	2	3	3	4	4	4	5	6	8
-12.5°	2	2	2	2	3	3	4	4	5	6	7
-13.75°	2	2	2	2	3	3	4	4	5	5	7
-15°	2	2	2	2	3	3	4	4	5	5	6
-16.25°	2	2	2	2	3	3	3	4	4	5	6
-17.5°	2	2	2	2	2	3	3	4	4	5	5
-18.75°	2	2	2	2	2	3	3	4	4	4	5
-20°	2	2	2	2	2	3	3	3	4	4	5
-21.25°	2	2	2	2	2	2	3	3	4	4	4



REPORT NUMBER: P221165 (CONVERTED FROM TYPE C PHOTOMETRY)  
 CATALOG NUMBER: 1003-[A1, S1, SU1]-FL-LEDCEB-M-WT-LC2-UNV

**CANDELA DISTRIBUTION (continued):**

	-48.75°	-47.5°	-46.25°	-45°	-43.75°	-42.5°	-41.25°	-40°	-38.75°	-37.5°	-36.25°
-22.5°	2	2	2	2	2	2	3	3	3	4	4
-23.75°	2	2	2	2	2	2	2	3	3	4	4
-25°	2	2	2	2	2	2	2	3	3	3	4
-26.25°	2	2	2	2	2	2	2	2	3	3	4
-27.5°	2	2	2	2	2	2	2	2	3	3	3
-28.75°	2	2	2	2	2	2	2	2	2	3	3
-30°	2	2	2	2	2	2	2	2	2	2	3
-31.25°	2	2	2	2	2	2	2	2	2	2	2
-32.5°	2	2	2	2	2	2	2	2	2	2	2
-33.75°	2	2	2	2	2	2	2	2	2	2	2
-35°	2	2	2	2	2	2	2	2	2	2	2
-36.25°	2	2	2	2	2	2	2	2	2	2	2
-37.5°	2	2	2	2	2	2	2	2	2	2	2
-38.75°	2	2	2	2	2	2	2	2	2	2	2
-40°	2	2	2	2	2	2	2	2	2	2	2
-41.25°	2	2	2	2	2	2	2	2	2	2	2
-42.5°	2	2	2	2	2	2	2	2	2	2	2
-43.75°	2	2	2	2	2	2	2	2	2	2	2
-45°	2	2	2	2	2	2	2	2	2	2	2
-46.25°	2	2	2	2	2	2	2	2	2	2	2
-47.5°	2	2	2	2	2	2	2	2	2	2	2
-48.75°	2	2	2	2	2	2	2	2	2	2	2
-50°	2	2	2	2	2	2	2	2	2	2	2
-51.25°	2	2	2	2	2	2	2	2	2	2	2
-52.5°	1	2	2	2	2	2	2	2	2	2	2
-53.75°	1	1	2	2	2	2	2	2	2	2	2
-55°	1	1	1	2	2	2	2	2	2	2	2
-56.25°	1	1	1	1	1	2	2	2	2	2	2
-57.5°	1	1	1	1	1	1	2	2	2	2	2
-58.75°	1	1	1	1	1	1	1	1	2	2	2
-60°	1	1	1	1	1	1	1	1	1	1	2
-61.25°	1	1	1	1	1	1	1	1	1	1	1
-62.5°	1	1	1	1	1	1	1	1	1	1	1
-63.75°	1	1	1	1	1	1	1	1	1	1	1
-65°	1	1	1	1	1	1	1	1	1	1	1
-66.25°	1	1	1	1	1	1	1	1	1	1	1
-67.5°	1	1	1	1	1	1	1	1	1	1	1
-68.75°	1	1	1	1	1	1	1	1	1	1	1
-70°	1	1	1	1	1	1	1	1	1	1	1
-71.25°	1	1	1	1	1	1	1	1	1	1	1
-72.5°	1	1	1	1	1	1	1	1	1	1	1
-73.75°	1	1	1	1	1	1	1	1	1	1	1
-75°	1	1	1	1	1	1	1	1	1	1	1
-76.25°	1	1	1	1	1	1	1	1	1	1	1
-77.5°	1	1	1	1	1	1	1	1	1	1	1



REPORT NUMBER: P221165 (CONVERTED FROM TYPE C PHOTOMETRY)

CATALOG NUMBER: 1003-[A1, S1, SU1]-FL-LEDCEB-M-WT-LC2-UNV

**CANDELA DISTRIBUTION (continued):**

	-48.75°	-47.5°	-46.25°	-45°	-43.75°	-42.5°	-41.25°	-40°	-38.75°	-37.5°	-36.25°
-78.75°	1	1	1	1	1	1	1	1	1	1	1
-80°	1	1	1	1	1	1	1	1	1	1	1
-81.25°	0	0	0	0	1	1	1	1	1	1	1
-82.5°	0	0	0	0	0	0	0	0	0	0	0
-83.75°	0	0	0	0	0	0	0	0	0	0	0
-85°	0	0	0	0	0	0	0	0	0	0	0
-86.25°	0	0	0	0	0	0	0	0	0	0	0
-87.5°	0	0	0	0	0	0	0	0	0	0	0
-88.75°	0	0	0	0	0	0	0	0	0	0	0
-90°	0	0	0	0	0	0	0	0	0	0	0



REPORT NUMBER: P221165 (CONVERTED FROM TYPE C PHOTOMETRY)  
 CATALOG NUMBER: 1003-[A1, S1, SU1]-FL-LEDCEB-M-WT-LC2-UNV

**CANDELA DISTRIBUTION (continued):**

	-35°	-33.75°	-32.5°	-31.25°	-30°	-28.75°	-27.5°	-26.25°	-25°	-23.75°	-22.5°
90°	0	0	0	0	0	0	0	0	0	0	0
88.75°	0	0	0	0	0	0	0	0	0	0	0
87.5°	0	0	0	0	0	0	0	0	0	0	0
86.25°	0	0	0	0	0	0	0	0	0	0	0
85°	0	0	0	0	0	0	0	0	0	0	0
83.75°	0	0	0	0	0	0	0	0	0	0	0
82.5°	0	0	1	1	1	1	1	1	1	1	1
81.25°	1	1	1	1	1	1	1	1	1	1	1
80°	1	1	1	1	1	1	1	1	1	1	1
78.75°	1	1	1	1	1	1	1	1	1	1	1
77.5°	1	1	1	1	1	1	1	1	1	1	1
76.25°	1	1	1	1	1	1	1	1	1	1	1
75°	1	1	1	1	1	1	1	1	1	1	1
73.75°	1	1	1	1	1	1	1	1	1	1	1
72.5°	1	1	1	1	1	1	1	1	1	1	1
71.25°	1	1	1	1	1	1	1	1	1	1	1
70°	1	1	1	1	1	1	1	1	1	1	1
68.75°	1	1	1	1	1	1	1	1	1	1	1
67.5°	1	1	1	1	1	1	1	1	1	1	1
66.25°	1	1	1	1	1	1	1	1	1	1	1
65°	1	1	1	1	1	1	1	1	1	1	1
63.75°	1	1	1	1	1	1	1	1	1	2	2
62.5°	1	1	1	1	1	2	2	2	2	2	2
61.25°	1	1	2	2	2	2	2	2	2	2	2
60°	2	2	2	2	2	2	2	2	2	2	2
58.75°	2	2	2	2	2	2	2	2	2	2	2
57.5°	2	2	2	2	2	2	2	2	2	2	2
56.25°	2	2	2	2	2	2	2	2	2	2	2
55°	2	2	2	2	2	2	2	2	2	2	2
53.75°	2	2	2	2	2	2	2	2	2	2	2
52.5°	2	2	2	2	2	2	2	2	2	2	2
51.25°	2	2	2	2	2	2	2	2	2	2	2
50°	2	2	2	2	2	2	2	2	2	2	2
48.75°	2	2	2	2	2	2	2	2	2	2	2
47.5°	2	2	2	2	2	2	2	2	2	2	2
46.25°	2	2	2	2	2	2	2	2	2	2	2
45°	2	2	2	2	2	2	2	2	2	2	2
43.75°	2	2	2	2	2	2	2	2	2	2	2
42.5°	2	2	2	2	2	2	2	2	2	2	2
41.25°	2	2	2	2	2	2	2	2	2	2	3
40°	2	2	2	2	2	2	2	2	3	3	3
38.75°	2	2	2	2	2	2	3	3	3	3	3
37.5°	2	2	2	2	2	3	3	3	3	4	4
36.25°	2	2	2	2	3	3	3	4	4	4	4
35°	2	2	2	3	3	3	4	4	4	4	5



REPORT NUMBER: P221165 (CONVERTED FROM TYPE C PHOTOMETRY)  
 CATALOG NUMBER: 1003-[A1, S1, SU1]-FL-LEDCEB-M-WT-LC2-UNV

**CANDELA DISTRIBUTION (continued):**

	-35°	-33.75°	-32.5°	-31.25°	-30°	-28.75°	-27.5°	-26.25°	-25°	-23.75°	-22.5°
33.75°	2	2	3	3	3	4	4	4	5	5	5
32.5°	2	3	3	3	4	4	4	5	5	6	6
31.25°	3	3	3	4	4	4	5	5	6	7	8
30°	3	3	4	4	4	5	5	6	7	8	9
28.75°	3	4	4	4	5	5	6	7	8	9	10
27.5°	4	4	4	5	5	6	7	8	9	10	11
26.25°	4	4	5	5	6	7	8	9	10	11	14
25°	4	5	5	6	7	8	9	10	12	14	16
23.75°	4	5	6	7	8	9	10	11	14	16	22
22.5°	5	5	6	8	9	10	11	14	16	22	34
21.25°	5	6	7	8	10	11	13	16	20	34	47
20°	5	7	8	9	10	12	15	18	31	45	62
18.75°	6	7	9	10	11	14	17	27	42	57	86
17.5°	7	8	9	11	13	16	22	37	52	79	116
16.25°	7	9	10	11	14	17	31	47	69	105	149
15°	8	9	10	13	16	23	40	56	89	132	184
13.75°	8	10	11	14	17	31	48	73	112	162	220
12.5°	9	10	12	15	21	38	55	90	136	193	255
11.25°	9	11	13	17	28	45	69	109	161	222	289
10°	10	11	14	18	33	51	81	127	185	251	323
8.75°	10	12	15	20	38	57	95	146	208	277	354
7.5°	10	12	16	25	43	66	108	163	228	301	382
6.25°	10	13	17	28	46	74	119	178	247	323	407
5°	11	14	17	31	49	81	129	191	262	342	428
3.75°	11	14	17	34	52	86	138	202	274	356	445
2.5°	11	14	18	35	54	91	144	210	283	367	457
1.25°	11	14	18	36	55	94	148	214	288	374	465
0°	11	15	18	36	55	95	150	216	290	376	467
-1.25°	11	14	18	36	55	94	148	214	288	374	465
-2.5°	11	14	18	35	54	91	144	210	283	367	457
-3.75°	11	14	17	34	52	86	138	202	274	356	445
-5°	11	14	17	31	49	81	129	191	262	342	428
-6.25°	10	13	17	28	46	74	119	178	247	323	407
-7.5°	10	12	16	25	43	66	108	163	228	301	382
-8.75°	10	12	15	20	38	57	95	146	208	277	354
-10°	10	11	14	18	33	51	81	127	185	251	323
-11.25°	9	11	13	17	28	45	69	109	161	222	289
-12.5°	9	10	12	15	21	38	55	90	136	193	255
-13.75°	8	10	11	14	17	31	48	73	112	162	220
-15°	8	9	10	13	16	23	40	56	89	132	184
-16.25°	7	9	10	11	14	17	31	47	69	105	149
-17.5°	7	8	9	11	13	16	22	37	52	79	116
-18.75°	6	7	9	10	11	14	17	27	42	57	86
-20°	5	7	8	9	10	12	15	18	31	45	62
-21.25°	5	6	7	8	10	11	13	16	20	34	47





REPORT NUMBER: P221165 (CONVERTED FROM TYPE C PHOTOMETRY)  
 CATALOG NUMBER: 1003-[A1, S1, SU1]-FL-LEDCEB-M-WT-LC2-UNV

**CANDELA DISTRIBUTION (continued):**

	-35°	-33.75°	-32.5°	-31.25°	-30°	-28.75°	-27.5°	-26.25°	-25°	-23.75°	-22.5°
-22.5°	5	5	6	8	9	10	11	14	16	22	34
-23.75°	4	5	6	7	8	9	10	11	14	16	22
-25°	4	5	5	6	7	8	9	10	12	14	16
-26.25°	4	4	5	5	6	7	8	9	10	11	14
-27.5°	4	4	4	5	5	6	7	8	9	10	11
-28.75°	3	4	4	4	5	5	6	7	8	9	10
-30°	3	3	4	4	4	5	5	6	7	8	9
-31.25°	3	3	3	4	4	4	5	5	6	7	8
-32.5°	2	3	3	3	4	4	4	5	5	6	6
-33.75°	2	2	3	3	3	4	4	4	5	5	5
-35°	2	2	2	3	3	3	4	4	4	4	5
-36.25°	2	2	2	2	3	3	3	4	4	4	4
-37.5°	2	2	2	2	2	3	3	3	3	4	4
-38.75°	2	2	2	2	2	2	3	3	3	3	3
-40°	2	2	2	2	2	2	2	2	3	3	3
-41.25°	2	2	2	2	2	2	2	2	2	2	3
-42.5°	2	2	2	2	2	2	2	2	2	2	2
-43.75°	2	2	2	2	2	2	2	2	2	2	2
-45°	2	2	2	2	2	2	2	2	2	2	2
-46.25°	2	2	2	2	2	2	2	2	2	2	2
-47.5°	2	2	2	2	2	2	2	2	2	2	2
-48.75°	2	2	2	2	2	2	2	2	2	2	2
-50°	2	2	2	2	2	2	2	2	2	2	2
-51.25°	2	2	2	2	2	2	2	2	2	2	2
-52.5°	2	2	2	2	2	2	2	2	2	2	2
-53.75°	2	2	2	2	2	2	2	2	2	2	2
-55°	2	2	2	2	2	2	2	2	2	2	2
-56.25°	2	2	2	2	2	2	2	2	2	2	2
-57.5°	2	2	2	2	2	2	2	2	2	2	2
-58.75°	2	2	2	2	2	2	2	2	2	2	2
-60°	2	2	2	2	2	2	2	2	2	2	2
-61.25°	1	1	2	2	2	2	2	2	2	2	2
-62.5°	1	1	1	1	1	2	2	2	2	2	2
-63.75°	1	1	1	1	1	1	1	1	1	2	2
-65°	1	1	1	1	1	1	1	1	1	1	1
-66.25°	1	1	1	1	1	1	1	1	1	1	1
-67.5°	1	1	1	1	1	1	1	1	1	1	1
-68.75°	1	1	1	1	1	1	1	1	1	1	1
-70°	1	1	1	1	1	1	1	1	1	1	1
-71.25°	1	1	1	1	1	1	1	1	1	1	1
-72.5°	1	1	1	1	1	1	1	1	1	1	1
-73.75°	1	1	1	1	1	1	1	1	1	1	1
-75°	1	1	1	1	1	1	1	1	1	1	1
-76.25°	1	1	1	1	1	1	1	1	1	1	1
-77.5°	1	1	1	1	1	1	1	1	1	1	1



REPORT NUMBER: P221165 (CONVERTED FROM TYPE C PHOTOMETRY)

CATALOG NUMBER: 1003-[A1, S1, SU1]-FL-LEDCB-M-WT-LC2-UNV

**CANDELA DISTRIBUTION (continued):**

	-35°	-33.75°	-32.5°	-31.25°	-30°	-28.75°	-27.5°	-26.25°	-25°	-23.75°	-22.5°
-78.75°	1	1	1	1	1	1	1	1	1	1	1
-80°	1	1	1	1	1	1	1	1	1	1	1
-81.25°	1	1	1	1	1	1	1	1	1	1	1
-82.5°	0	0	1	1	1	1	1	1	1	1	1
-83.75°	0	0	0	0	0	0	0	0	0	0	0
-85°	0	0	0	0	0	0	0	0	0	0	0
-86.25°	0	0	0	0	0	0	0	0	0	0	0
-87.5°	0	0	0	0	0	0	0	0	0	0	0
-88.75°	0	0	0	0	0	0	0	0	0	0	0
-90°	0	0	0	0	0	0	0	0	0	0	0



REPORT NUMBER: P221165 (CONVERTED FROM TYPE C PHOTOMETRY)  
 CATALOG NUMBER: 1003-[A1, S1, SU1]-FL-LEDCEB-M-WT-LC2-UNV

**CANDELA DISTRIBUTION (continued):**

	-21.25°	-20°	-18.75°	-17.5°	-16.25°	-15°	-13.75°	-12.5°	-11.25°	-10°	-8.75°
90°	0	0	0	0	0	0	0	0	0	0	0
88.75°	0	0	0	0	0	0	0	0	0	0	0
87.5°	0	0	0	0	0	0	0	0	0	0	0
86.25°	0	0	0	0	0	0	0	0	0	0	0
85°	0	0	0	0	0	0	0	0	0	0	0
83.75°	0	0	0	0	0	0	0	0	0	0	0
82.5°	1	1	1	1	1	1	1	1	1	1	1
81.25°	1	1	1	1	1	1	1	1	1	1	1
80°	1	1	1	1	1	1	1	1	1	1	1
78.75°	1	1	1	1	1	1	1	1	1	1	1
77.5°	1	1	1	1	1	1	1	1	1	1	1
76.25°	1	1	1	1	1	1	1	1	1	1	1
75°	1	1	1	1	1	1	1	1	1	1	1
73.75°	1	1	1	1	1	1	1	1	1	1	1
72.5°	1	1	1	1	1	1	1	1	1	1	1
71.25°	1	1	1	1	1	1	1	1	1	1	1
70°	1	1	1	1	1	1	1	1	1	1	1
68.75°	1	1	1	1	1	1	1	1	1	1	1
67.5°	1	1	1	1	1	1	1	1	1	1	1
66.25°	1	1	1	1	1	1	1	1	1	1	1
65°	1	1	1	2	2	2	2	2	2	2	2
63.75°	2	2	2	2	2	2	2	2	2	2	2
62.5°	2	2	2	2	2	2	2	2	2	2	2
61.25°	2	2	2	2	2	2	2	2	2	2	2
60°	2	2	2	2	2	2	2	2	2	2	2
58.75°	2	2	2	2	2	2	2	2	2	2	2
57.5°	2	2	2	2	2	2	2	2	2	2	2
56.25°	2	2	2	2	2	2	2	2	2	2	2
55°	2	2	2	2	2	2	2	2	2	2	2
53.75°	2	2	2	2	2	2	2	2	2	2	2
52.5°	2	2	2	2	2	2	2	2	2	2	2
51.25°	2	2	2	2	2	2	2	2	2	2	2
50°	2	2	2	2	2	2	2	2	2	2	2
48.75°	2	2	2	2	2	2	2	2	2	2	2
47.5°	2	2	2	2	2	2	2	2	2	2	2
46.25°	2	2	2	2	2	2	2	2	2	2	2
45°	2	2	2	2	2	2	2	2	3	3	3
43.75°	2	2	2	2	3	3	3	3	3	3	3
42.5°	2	3	3	3	3	3	3	3	4	4	4
41.25°	3	3	3	3	3	4	4	4	4	4	4
40°	3	3	4	4	4	4	4	4	4	5	5
38.75°	4	4	4	4	4	5	5	5	5	5	6
37.5°	4	4	4	5	5	5	5	6	6	7	7
36.25°	4	5	5	5	6	6	7	7	8	8	8
35°	5	5	6	7	7	8	8	9	9	10	10



REPORT NUMBER: P221165 (CONVERTED FROM TYPE C PHOTOMETRY)  
 CATALOG NUMBER: 1003-[A1, S1, SU1]-FL-LEDCB-M-WT-LC2-UNV

**CANDELA DISTRIBUTION (continued):**

	-21.25°	-20°	-18.75°	-17.5°	-16.25°	-15°	-13.75°	-12.5°	-11.25°	-10°	-8.75°
33.75°	6	7	7	8	9	9	10	10	11	11	12
32.5°	7	8	9	9	10	10	11	12	13	14	15
31.25°	8	9	10	11	11	13	14	15	17	18	20
30°	10	10	11	13	14	16	17	21	28	33	38
28.75°	11	12	14	16	17	23	31	38	45	51	57
27.5°	13	15	17	22	31	40	48	55	69	81	95
26.25°	16	18	27	37	47	56	73	90	109	127	146
25°	20	31	42	52	69	89	112	136	161	185	208
23.75°	34	45	57	79	105	132	162	193	222	251	277
22.5°	47	62	86	116	149	184	220	255	289	323	354
21.25°	64	91	123	161	201	241	282	324	364	402	436
20°	91	125	167	211	257	303	351	397	442	485	524
18.75°	123	167	215	264	316	369	422	474	524	570	613
17.5°	161	211	264	320	379	437	496	552	606	656	703
16.25°	201	257	316	379	442	507	570	631	688	743	796
15°	241	303	369	437	507	576	643	708	772	833	892
13.75°	282	351	422	496	570	643	715	787	858	926	992
12.5°	324	397	474	552	631	708	787	866	944	1020	1094
11.25°	364	442	524	606	688	772	858	944	1030	1115	1199
10°	402	485	570	656	743	833	926	1020	1115	1211	1300
8.75°	436	524	613	703	796	892	992	1094	1199	1300	1391
7.5°	469	559	651	745	843	946	1053	1164	1275	1378	1477
6.25°	497	590	684	783	886	995	1108	1227	1342	1449	1557
5°	520	615	713	815	923	1037	1157	1280	1396	1512	1627
3.75°	539	636	735	840	953	1071	1196	1323	1441	1564	1685
2.5°	553	650	752	860	975	1096	1225	1352	1475	1602	1728
1.25°	561	659	762	872	988	1111	1242	1370	1497	1626	1755
0°	564	662	766	876	992	1116	1248	1376	1504	1634	1764
-1.25°	561	659	762	872	988	1111	1242	1370	1497	1626	1755
-2.5°	553	650	752	860	975	1096	1225	1352	1475	1602	1728
-3.75°	539	636	735	840	953	1071	1196	1323	1441	1564	1685
-5°	520	615	713	815	923	1037	1157	1280	1396	1512	1627
-6.25°	497	590	684	783	886	995	1108	1227	1342	1449	1557
-7.5°	469	559	651	745	843	946	1053	1164	1275	1378	1477
-8.75°	436	524	613	703	796	892	992	1094	1199	1300	1391
-10°	402	485	570	656	743	833	926	1020	1115	1211	1300
-11.25°	364	442	524	606	688	772	858	944	1030	1115	1199
-12.5°	324	397	474	552	631	708	787	866	944	1020	1094
-13.75°	282	351	422	496	570	643	715	787	858	926	992
-15°	241	303	369	437	507	576	643	708	772	833	892
-16.25°	201	257	316	379	442	507	570	631	688	743	796
-17.5°	161	211	264	320	379	437	496	552	606	656	703
-18.75°	123	167	215	264	316	369	422	474	524	570	613
-20°	91	125	167	211	257	303	351	397	442	485	524
-21.25°	64	91	123	161	201	241	282	324	364	402	436



REPORT NUMBER: P221165 (CONVERTED FROM TYPE C PHOTOMETRY)  
 CATALOG NUMBER: 1003-[A1, S1, SU1]-FL-LEDCEB-M-WT-LC2-UNV

**CANDELA DISTRIBUTION (continued):**

	-21.25°	-20°	-18.75°	-17.5°	-16.25°	-15°	-13.75°	-12.5°	-11.25°	-10°	-8.75°
-22.5°	47	62	86	116	149	184	220	255	289	323	354
-23.75°	34	45	57	79	105	132	162	193	222	251	277
-25°	20	31	42	52	69	89	112	136	161	185	208
-26.25°	16	18	27	37	47	56	73	90	109	127	146
-27.5°	13	15	17	22	31	40	48	55	69	81	95
-28.75°	11	12	14	16	17	23	31	38	45	51	57
-30°	10	10	11	13	14	16	17	21	28	33	38
-31.25°	8	9	10	11	11	13	14	15	17	18	20
-32.5°	7	8	9	9	10	10	11	12	13	14	15
-33.75°	6	7	7	8	9	9	10	10	11	11	12
-35°	5	5	6	7	7	8	8	9	9	10	10
-36.25°	4	5	5	5	6	6	7	7	8	8	8
-37.5°	4	4	4	5	5	5	5	6	6	7	7
-38.75°	4	4	4	4	4	5	5	5	5	5	6
-40°	3	3	4	4	4	4	4	4	4	5	5
-41.25°	3	3	3	3	3	4	4	4	4	4	4
-42.5°	2	3	3	3	3	3	3	3	4	4	4
-43.75°	2	2	2	2	3	3	3	3	3	3	3
-45°	2	2	2	2	2	2	2	2	3	3	3
-46.25°	2	2	2	2	2	2	2	2	2	2	2
-47.5°	2	2	2	2	2	2	2	2	2	2	2
-48.75°	2	2	2	2	2	2	2	2	2	2	2
-50°	2	2	2	2	2	2	2	2	2	2	2
-51.25°	2	2	2	2	2	2	2	2	2	2	2
-52.5°	2	2	2	2	2	2	2	2	2	2	2
-53.75°	2	2	2	2	2	2	2	2	2	2	2
-55°	2	2	2	2	2	2	2	2	2	2	2
-56.25°	2	2	2	2	2	2	2	2	2	2	2
-57.5°	2	2	2	2	2	2	2	2	2	2	2
-58.75°	2	2	2	2	2	2	2	2	2	2	2
-60°	2	2	2	2	2	2	2	2	2	2	2
-61.25°	2	2	2	2	2	2	2	2	2	2	2
-62.5°	2	2	2	2	2	2	2	2	2	2	2
-63.75°	2	2	2	2	2	2	2	2	2	2	2
-65°	1	1	1	2	2	2	2	2	2	2	2
-66.25°	1	1	1	1	1	1	1	1	1	1	1
-67.5°	1	1	1	1	1	1	1	1	1	1	1
-68.75°	1	1	1	1	1	1	1	1	1	1	1
-70°	1	1	1	1	1	1	1	1	1	1	1
-71.25°	1	1	1	1	1	1	1	1	1	1	1
-72.5°	1	1	1	1	1	1	1	1	1	1	1
-73.75°	1	1	1	1	1	1	1	1	1	1	1
-75°	1	1	1	1	1	1	1	1	1	1	1
-76.25°	1	1	1	1	1	1	1	1	1	1	1
-77.5°	1	1	1	1	1	1	1	1	1	1	1



REPORT NUMBER: P221165 (CONVERTED FROM TYPE C PHOTOMETRY)

CATALOG NUMBER: 1003-[A1, S1, SU1]-FL-LED CB-M-WT-LC2-UNV

**CANDELA DISTRIBUTION (continued):**

	-21.25°	-20°	-18.75°	-17.5°	-16.25°	-15°	-13.75°	-12.5°	-11.25°	-10°	-8.75°
-78.75°	1	1	1	1	1	1	1	1	1	1	1
-80°	1	1	1	1	1	1	1	1	1	1	1
-81.25°	1	1	1	1	1	1	1	1	1	1	1
-82.5°	1	1	1	1	1	1	1	1	1	1	1
-83.75°	0	0	0	0	0	0	0	0	0	0	0
-85°	0	0	0	0	0	0	0	0	0	0	0
-86.25°	0	0	0	0	0	0	0	0	0	0	0
-87.5°	0	0	0	0	0	0	0	0	0	0	0
-88.75°	0	0	0	0	0	0	0	0	0	0	0
-90°	0	0	0	0	0	0	0	0	0	0	0



REPORT NUMBER: P221165 (CONVERTED FROM TYPE C PHOTOMETRY)  
 CATALOG NUMBER: 1003-[A1, S1, SU1]-FL-LEDCEB-M-WT-LC2-UNV

**CANDELA DISTRIBUTION (continued):**

	-7.5°	-6.25°	-5°	-3.75°	-2.5°	-1.25°	0°	1.25°	2.5°	3.75°	5°
90°	0	0	0	0	0	0	0	0	0	0	0
88.75°	0	0	0	0	0	0	0	0	0	0	0
87.5°	0	0	0	0	0	0	0	0	0	0	0
86.25°	0	0	0	0	0	0	0	0	0	0	0
85°	0	0	0	0	0	0	0	0	0	0	0
83.75°	0	0	0	0	0	0	1	0	0	0	0
82.5°	1	1	1	1	1	1	1	1	1	1	1
81.25°	1	1	1	1	1	1	1	1	1	1	1
80°	1	1	1	1	1	1	1	1	1	1	1
78.75°	1	1	1	1	1	1	1	1	1	1	1
77.5°	1	1	1	1	1	1	1	1	1	1	1
76.25°	1	1	1	1	1	1	1	1	1	1	1
75°	1	1	1	1	1	1	1	1	1	1	1
73.75°	1	1	1	1	1	1	1	1	1	1	1
72.5°	1	1	1	1	1	1	1	1	1	1	1
71.25°	1	1	1	1	1	1	1	1	1	1	1
70°	1	1	1	1	1	1	1	1	1	1	1
68.75°	1	1	1	1	1	1	1	1	1	1	1
67.5°	1	1	1	1	1	1	1	1	1	1	1
66.25°	1	1	1	1	1	1	2	1	1	1	1
65°	2	2	2	2	2	2	2	2	2	2	2
63.75°	2	2	2	2	2	2	2	2	2	2	2
62.5°	2	2	2	2	2	2	2	2	2	2	2
61.25°	2	2	2	2	2	2	2	2	2	2	2
60°	2	2	2	2	2	2	2	2	2	2	2
58.75°	2	2	2	2	2	2	2	2	2	2	2
57.5°	2	2	2	2	2	2	2	2	2	2	2
56.25°	2	2	2	2	2	2	2	2	2	2	2
55°	2	2	2	2	2	2	2	2	2	2	2
53.75°	2	2	2	2	2	2	2	2	2	2	2
52.5°	2	2	2	2	2	2	2	2	2	2	2
51.25°	2	2	2	2	2	2	2	2	2	2	2
50°	2	2	2	2	2	2	2	2	2	2	2
48.75°	2	2	2	2	2	2	2	2	2	2	2
47.5°	2	2	2	2	2	2	2	2	2	2	2
46.25°	2	2	2	2	2	2	3	2	2	2	2
45°	3	3	3	3	3	3	3	3	3	3	3
43.75°	3	3	3	3	3	3	4	3	3	3	3
42.5°	4	4	4	4	4	4	4	4	4	4	4
41.25°	4	4	4	4	4	4	5	4	4	4	4
40°	5	5	5	5	5	5	5	5	5	5	5
38.75°	6	6	6	6	6	6	7	6	6	6	6
37.5°	7	7	8	8	8	8	8	8	8	8	8
36.25°	9	9	9	9	9	9	10	9	9	9	9
35°	10	10	11	11	11	11	11	11	11	11	11



REPORT NUMBER: P221165 (CONVERTED FROM TYPE C PHOTOMETRY)  
 CATALOG NUMBER: 1003-[A1, S1, SU1]-FL-LEDCEB-M-WT-LC2-UNV

**CANDELA DISTRIBUTION (continued):**

	-7.5°	-6.25°	-5°	-3.75°	-2.5°	-1.25°	0°	1.25°	2.5°	3.75°	5°
33.75°	12	13	14	14	14	14	15	14	14	14	14
32.5°	16	17	17	17	18	18	18	18	18	17	17
31.25°	25	28	31	34	35	36	36	36	35	34	31
30°	43	46	49	52	54	55	55	55	54	52	49
28.75°	66	74	81	86	91	94	95	94	91	86	81
27.5°	108	119	129	138	144	148	150	148	144	138	129
26.25°	163	178	191	202	210	214	216	214	210	202	191
25°	228	247	262	274	283	288	290	288	283	274	262
23.75°	301	323	342	356	367	374	376	374	367	356	342
22.5°	382	407	428	445	457	465	467	465	457	445	428
21.25°	469	497	520	539	553	561	564	561	553	539	520
20°	559	590	615	636	650	659	662	659	650	636	615
18.75°	651	684	713	735	752	762	766	762	752	735	713
17.5°	745	783	815	840	860	872	876	872	860	840	815
16.25°	843	886	923	953	975	988	992	988	975	953	923
15°	946	995	1037	1071	1096	1111	1116	1111	1096	1071	1037
13.75°	1053	1108	1157	1196	1225	1242	1248	1242	1225	1196	1157
12.5°	1164	1227	1280	1323	1352	1370	1376	1370	1352	1323	1280
11.25°	1275	1342	1396	1441	1475	1497	1504	1497	1475	1441	1396
10°	1378	1449	1512	1564	1602	1626	1634	1626	1602	1564	1512
8.75°	1477	1557	1627	1685	1728	1755	1764	1755	1728	1685	1627
7.5°	1572	1660	1737	1801	1849	1879	1889	1879	1849	1801	1737
6.25°	1660	1755	1840	1909	1960	1990	2000	1990	1960	1909	1840
5°	1737	1840	1931	2000	2051	2084	2095	2084	2051	2000	1931
3.75°	1801	1909	2000	2073	2122	2152	2160	2152	2122	2073	2000
2.5°	1849	1960	2051	2122	2169	2196	2204	2196	2169	2122	2051
1.25°	1879	1990	2084	2152	2196	2220	2227	2220	2196	2152	2084
0°	1889	2000	2095	2160	2204	2227	2243	2227	2204	2160	2095
-1.25°	1879	1990	2084	2152	2196	2220	2227	2220	2196	2152	2084
-2.5°	1849	1960	2051	2122	2169	2196	2204	2196	2169	2122	2051
-3.75°	1801	1909	2000	2073	2122	2152	2160	2152	2122	2073	2000
-5°	1737	1840	1931	2000	2051	2084	2095	2084	2051	2000	1931
-6.25°	1660	1755	1840	1909	1960	1990	2000	1990	1960	1909	1840
-7.5°	1572	1660	1737	1801	1849	1879	1889	1879	1849	1801	1737
-8.75°	1477	1557	1627	1685	1728	1755	1764	1755	1728	1685	1627
-10°	1378	1449	1512	1564	1602	1626	1634	1626	1602	1564	1512
-11.25°	1275	1342	1396	1441	1475	1497	1504	1497	1475	1441	1396
-12.5°	1164	1227	1280	1323	1352	1370	1376	1370	1352	1323	1280
-13.75°	1053	1108	1157	1196	1225	1242	1248	1242	1225	1196	1157
-15°	946	995	1037	1071	1096	1111	1116	1111	1096	1071	1037
-16.25°	843	886	923	953	975	988	992	988	975	953	923
-17.5°	745	783	815	840	860	872	876	872	860	840	815
-18.75°	651	684	713	735	752	762	766	762	752	735	713
-20°	559	590	615	636	650	659	662	659	650	636	615
-21.25°	469	497	520	539	553	561	564	561	553	539	520





REPORT NUMBER: P221165 (CONVERTED FROM TYPE C PHOTOMETRY)  
 CATALOG NUMBER: 1003-[A1, S1, SU1]-FL-LEDCEB-M-WT-LC2-UNV

**CANDELA DISTRIBUTION (continued):**

	-7.5°	-6.25°	-5°	-3.75°	-2.5°	-1.25°	0°	1.25°	2.5°	3.75°	5°
-22.5°	382	407	428	445	457	465	467	465	457	445	428
-23.75°	301	323	342	356	367	374	376	374	367	356	342
-25°	228	247	262	274	283	288	290	288	283	274	262
-26.25°	163	178	191	202	210	214	216	214	210	202	191
-27.5°	108	119	129	138	144	148	150	148	144	138	129
-28.75°	66	74	81	86	91	94	95	94	91	86	81
-30°	43	46	49	52	54	55	55	55	54	52	49
-31.25°	25	28	31	34	35	36	36	36	35	34	31
-32.5°	16	17	17	17	18	18	18	18	18	17	17
-33.75°	12	13	14	14	14	14	15	14	14	14	14
-35°	10	10	11	11	11	11	11	11	11	11	11
-36.25°	9	9	9	9	9	9	10	9	9	9	9
-37.5°	7	7	8	8	8	8	8	8	8	8	8
-38.75°	6	6	6	6	6	6	7	6	6	6	6
-40°	5	5	5	5	5	5	5	5	5	5	5
-41.25°	4	4	4	4	4	4	5	4	4	4	4
-42.5°	4	4	4	4	4	4	4	4	4	4	4
-43.75°	3	3	3	3	3	3	4	3	3	3	3
-45°	3	3	3	3	3	3	3	3	3	3	3
-46.25°	2	2	2	2	2	2	3	2	2	2	2
-47.5°	2	2	2	2	2	2	2	2	2	2	2
-48.75°	2	2	2	2	2	2	2	2	2	2	2
-50°	2	2	2	2	2	2	2	2	2	2	2
-51.25°	2	2	2	2	2	2	2	2	2	2	2
-52.5°	2	2	2	2	2	2	2	2	2	2	2
-53.75°	2	2	2	2	2	2	2	2	2	2	2
-55°	2	2	2	2	2	2	2	2	2	2	2
-56.25°	2	2	2	2	2	2	2	2	2	2	2
-57.5°	2	2	2	2	2	2	2	2	2	2	2
-58.75°	2	2	2	2	2	2	2	2	2	2	2
-60°	2	2	2	2	2	2	2	2	2	2	2
-61.25°	2	2	2	2	2	2	2	2	2	2	2
-62.5°	2	2	2	2	2	2	2	2	2	2	2
-63.75°	2	2	2	2	2	2	2	2	2	2	2
-65°	2	2	2	2	2	2	2	2	2	2	2
-66.25°	1	1	1	1	1	1	2	1	1	1	1
-67.5°	1	1	1	1	1	1	1	1	1	1	1
-68.75°	1	1	1	1	1	1	1	1	1	1	1
-70°	1	1	1	1	1	1	1	1	1	1	1
-71.25°	1	1	1	1	1	1	1	1	1	1	1
-72.5°	1	1	1	1	1	1	1	1	1	1	1
-73.75°	1	1	1	1	1	1	1	1	1	1	1
-75°	1	1	1	1	1	1	1	1	1	1	1
-76.25°	1	1	1	1	1	1	1	1	1	1	1
-77.5°	1	1	1	1	1	1	1	1	1	1	1



REPORT NUMBER: P221165 (CONVERTED FROM TYPE C PHOTOMETRY)

CATALOG NUMBER: 1003-[A1, S1, SU1]-FL-LED CB-M-WT-LC2-UNV

**CANDELA DISTRIBUTION (continued):**

	-7.5°	-6.25°	-5°	-3.75°	-2.5°	-1.25°	0°	1.25°	2.5°	3.75°	5°
-78.75°	1	1	1	1	1	1	1	1	1	1	1
-80°	1	1	1	1	1	1	1	1	1	1	1
-81.25°	1	1	1	1	1	1	1	1	1	1	1
-82.5°	1	1	1	1	1	1	1	1	1	1	1
-83.75°	0	0	0	0	0	0	1	0	0	0	0
-85°	0	0	0	0	0	0	0	0	0	0	0
-86.25°	0	0	0	0	0	0	0	0	0	0	0
-87.5°	0	0	0	0	0	0	0	0	0	0	0
-88.75°	0	0	0	0	0	0	0	0	0	0	0
-90°	0	0	0	0	0	0	0	0	0	0	0



REPORT NUMBER: P221165 (CONVERTED FROM TYPE C PHOTOMETRY)  
 CATALOG NUMBER: 1003-[A1, S1, SU1]-FL-LEDCEB-M-WT-LC2-UNV

**CANDELA DISTRIBUTION (continued):**

	6.25°	7.5°	8.75°	10°	11.25°	12.5°	13.75°	15°	16.25°	17.5°	18.75°
90°	0	0	0	0	0	0	0	0	0	0	0
88.75°	0	0	0	0	0	0	0	0	0	0	0
87.5°	0	0	0	0	0	0	0	0	0	0	0
86.25°	0	0	0	0	0	0	0	0	0	0	0
85°	0	0	0	0	0	0	0	0	0	0	0
83.75°	0	0	0	0	0	0	0	0	0	0	0
82.5°	1	1	1	1	1	1	1	1	1	1	1
81.25°	1	1	1	1	1	1	1	1	1	1	1
80°	1	1	1	1	1	1	1	1	1	1	1
78.75°	1	1	1	1	1	1	1	1	1	1	1
77.5°	1	1	1	1	1	1	1	1	1	1	1
76.25°	1	1	1	1	1	1	1	1	1	1	1
75°	1	1	1	1	1	1	1	1	1	1	1
73.75°	1	1	1	1	1	1	1	1	1	1	1
72.5°	1	1	1	1	1	1	1	1	1	1	1
71.25°	1	1	1	1	1	1	1	1	1	1	1
70°	1	1	1	1	1	1	1	1	1	1	1
68.75°	1	1	1	1	1	1	1	1	1	1	1
67.5°	1	1	1	1	1	1	1	1	1	1	1
66.25°	1	1	1	1	1	1	1	1	1	1	1
65°	2	2	2	2	2	2	2	2	2	2	1
63.75°	2	2	2	2	2	2	2	2	2	2	2
62.5°	2	2	2	2	2	2	2	2	2	2	2
61.25°	2	2	2	2	2	2	2	2	2	2	2
60°	2	2	2	2	2	2	2	2	2	2	2
58.75°	2	2	2	2	2	2	2	2	2	2	2
57.5°	2	2	2	2	2	2	2	2	2	2	2
56.25°	2	2	2	2	2	2	2	2	2	2	2
55°	2	2	2	2	2	2	2	2	2	2	2
53.75°	2	2	2	2	2	2	2	2	2	2	2
52.5°	2	2	2	2	2	2	2	2	2	2	2
51.25°	2	2	2	2	2	2	2	2	2	2	2
50°	2	2	2	2	2	2	2	2	2	2	2
48.75°	2	2	2	2	2	2	2	2	2	2	2
47.5°	2	2	2	2	2	2	2	2	2	2	2
46.25°	2	2	2	2	2	2	2	2	2	2	2
45°	3	3	3	3	3	2	2	2	2	2	2
43.75°	3	3	3	3	3	3	3	3	3	2	2
42.5°	4	4	4	4	4	3	3	3	3	3	3
41.25°	4	4	4	4	4	4	4	4	3	3	3
40°	5	5	5	5	4	4	4	4	4	4	4
38.75°	6	6	6	5	5	5	5	5	4	4	4
37.5°	7	7	7	7	6	6	5	5	5	5	4
36.25°	9	9	8	8	8	7	7	6	6	5	5
35°	10	10	10	10	9	9	8	8	7	7	6



REPORT NUMBER: P221165 (CONVERTED FROM TYPE C PHOTOMETRY)  
 CATALOG NUMBER: 1003-[A1, S1, SU1]-FL-LEDCEB-M-WT-LC2-UNV

**CANDELA DISTRIBUTION (continued):**

	6.25°	7.5°	8.75°	10°	11.25°	12.5°	13.75°	15°	16.25°	17.5°	18.75°
33.75°	13	12	12	11	11	10	10	9	9	8	7
32.5°	17	16	15	14	13	12	11	10	10	9	9
31.25°	28	25	20	18	17	15	14	13	11	11	10
30°	46	43	38	33	28	21	17	16	14	13	11
28.75°	74	66	57	51	45	38	31	23	17	16	14
27.5°	119	108	95	81	69	55	48	40	31	22	17
26.25°	178	163	146	127	109	90	73	56	47	37	27
25°	247	228	208	185	161	136	112	89	69	52	42
23.75°	323	301	277	251	222	193	162	132	105	79	57
22.5°	407	382	354	323	289	255	220	184	149	116	86
21.25°	497	469	436	402	364	324	282	241	201	161	123
20°	590	559	524	485	442	397	351	303	257	211	167
18.75°	684	651	613	570	524	474	422	369	316	264	215
17.5°	783	745	703	656	606	552	496	437	379	320	264
16.25°	886	843	796	743	688	631	570	507	442	379	316
15°	995	946	892	833	772	708	643	576	507	437	369
13.75°	1108	1053	992	926	858	787	715	643	570	496	422
12.5°	1227	1164	1094	1020	944	866	787	708	631	552	474
11.25°	1342	1275	1199	1115	1030	944	858	772	688	606	524
10°	1449	1378	1300	1211	1115	1020	926	833	743	656	570
8.75°	1557	1477	1391	1300	1199	1094	992	892	796	703	613
7.5°	1660	1572	1477	1378	1275	1164	1053	946	843	745	651
6.25°	1755	1660	1557	1449	1342	1227	1108	995	886	783	684
5°	1840	1737	1627	1512	1396	1280	1157	1037	923	815	713
3.75°	1909	1801	1685	1564	1441	1323	1196	1071	953	840	735
2.5°	1960	1849	1728	1602	1475	1352	1225	1096	975	860	752
1.25°	1990	1879	1755	1626	1497	1370	1242	1111	988	872	762
0°	2000	1889	1764	1634	1504	1376	1248	1116	992	876	766
-1.25°	1990	1879	1755	1626	1497	1370	1242	1111	988	872	762
-2.5°	1960	1849	1728	1602	1475	1352	1225	1096	975	860	752
-3.75°	1909	1801	1685	1564	1441	1323	1196	1071	953	840	735
-5°	1840	1737	1627	1512	1396	1280	1157	1037	923	815	713
-6.25°	1755	1660	1557	1449	1342	1227	1108	995	886	783	684
-7.5°	1660	1572	1477	1378	1275	1164	1053	946	843	745	651
-8.75°	1557	1477	1391	1300	1199	1094	992	892	796	703	613
-10°	1449	1378	1300	1211	1115	1020	926	833	743	656	570
-11.25°	1342	1275	1199	1115	1030	944	858	772	688	606	524
-12.5°	1227	1164	1094	1020	944	866	787	708	631	552	474
-13.75°	1108	1053	992	926	858	787	715	643	570	496	422
-15°	995	946	892	833	772	708	643	576	507	437	369
-16.25°	886	843	796	743	688	631	570	507	442	379	316
-17.5°	783	745	703	656	606	552	496	437	379	320	264
-18.75°	684	651	613	570	524	474	422	369	316	264	215
-20°	590	559	524	485	442	397	351	303	257	211	167
-21.25°	497	469	436	402	364	324	282	241	201	161	123



REPORT NUMBER: P221165 (CONVERTED FROM TYPE C PHOTOMETRY)  
 CATALOG NUMBER: 1003-[A1, S1, SU1]-FL-LEDCEB-M-WT-LC2-UNV

**CANDELA DISTRIBUTION (continued):**

	6.25°	7.5°	8.75°	10°	11.25°	12.5°	13.75°	15°	16.25°	17.5°	18.75°
-22.5°	407	382	354	323	289	255	220	184	149	116	86
-23.75°	323	301	277	251	222	193	162	132	105	79	57
-25°	247	228	208	185	161	136	112	89	69	52	42
-26.25°	178	163	146	127	109	90	73	56	47	37	27
-27.5°	119	108	95	81	69	55	48	40	31	22	17
-28.75°	74	66	57	51	45	38	31	23	17	16	14
-30°	46	43	38	33	28	21	17	16	14	13	11
-31.25°	28	25	20	18	17	15	14	13	11	11	10
-32.5°	17	16	15	14	13	12	11	10	10	9	9
-33.75°	13	12	12	11	11	10	10	9	9	8	7
-35°	10	10	10	10	9	9	8	8	7	7	6
-36.25°	9	9	8	8	8	7	7	6	6	5	5
-37.5°	7	7	7	7	6	6	5	5	5	5	4
-38.75°	6	6	6	5	5	5	5	5	4	4	4
-40°	5	5	5	5	4	4	4	4	4	4	4
-41.25°	4	4	4	4	4	4	4	4	3	3	3
-42.5°	4	4	4	4	4	3	3	3	3	3	3
-43.75°	3	3	3	3	3	3	3	3	3	2	2
-45°	3	3	3	3	3	2	2	2	2	2	2
-46.25°	2	2	2	2	2	2	2	2	2	2	2
-47.5°	2	2	2	2	2	2	2	2	2	2	2
-48.75°	2	2	2	2	2	2	2	2	2	2	2
-50°	2	2	2	2	2	2	2	2	2	2	2
-51.25°	2	2	2	2	2	2	2	2	2	2	2
-52.5°	2	2	2	2	2	2	2	2	2	2	2
-53.75°	2	2	2	2	2	2	2	2	2	2	2
-55°	2	2	2	2	2	2	2	2	2	2	2
-56.25°	2	2	2	2	2	2	2	2	2	2	2
-57.5°	2	2	2	2	2	2	2	2	2	2	2
-58.75°	2	2	2	2	2	2	2	2	2	2	2
-60°	2	2	2	2	2	2	2	2	2	2	2
-61.25°	2	2	2	2	2	2	2	2	2	2	2
-62.5°	2	2	2	2	2	2	2	2	2	2	2
-63.75°	2	2	2	2	2	2	2	2	2	2	2
-65°	2	2	2	2	2	2	2	2	2	2	1
-66.25°	1	1	1	1	1	1	1	1	1	1	1
-67.5°	1	1	1	1	1	1	1	1	1	1	1
-68.75°	1	1	1	1	1	1	1	1	1	1	1
-70°	1	1	1	1	1	1	1	1	1	1	1
-71.25°	1	1	1	1	1	1	1	1	1	1	1
-72.5°	1	1	1	1	1	1	1	1	1	1	1
-73.75°	1	1	1	1	1	1	1	1	1	1	1
-75°	1	1	1	1	1	1	1	1	1	1	1
-76.25°	1	1	1	1	1	1	1	1	1	1	1
-77.5°	1	1	1	1	1	1	1	1	1	1	1



REPORT NUMBER: P221165 (CONVERTED FROM TYPE C PHOTOMETRY)

CATALOG NUMBER: 1003-[A1, S1, SU1]-FL-LEDCB-M-WT-LC2-UNV

**CANDELA DISTRIBUTION (continued):**

	6.25°	7.5°	8.75°	10°	11.25°	12.5°	13.75°	15°	16.25°	17.5°	18.75°
-78.75°	1	1	1	1	1	1	1	1	1	1	1
-80°	1	1	1	1	1	1	1	1	1	1	1
-81.25°	1	1	1	1	1	1	1	1	1	1	1
-82.5°	1	1	1	1	1	1	1	1	1	1	1
-83.75°	0	0	0	0	0	0	0	0	0	0	0
-85°	0	0	0	0	0	0	0	0	0	0	0
-86.25°	0	0	0	0	0	0	0	0	0	0	0
-87.5°	0	0	0	0	0	0	0	0	0	0	0
-88.75°	0	0	0	0	0	0	0	0	0	0	0
-90°	0	0	0	0	0	0	0	0	0	0	0



REPORT NUMBER: P221165 (CONVERTED FROM TYPE C PHOTOMETRY)  
 CATALOG NUMBER: 1003-[A1, S1, SU1]-FL-LEDCEB-M-WT-LC2-UNV

**CANDELA DISTRIBUTION (continued):**

	20°	21.25°	22.5°	23.75°	25°	26.25°	27.5°	28.75°	30°	31.25°	32.5°
90°	0	0	0	0	0	0	0	0	0	0	0
88.75°	0	0	0	0	0	0	0	0	0	0	0
87.5°	0	0	0	0	0	0	0	0	0	0	0
86.25°	0	0	0	0	0	0	0	0	0	0	0
85°	0	0	0	0	0	0	0	0	0	0	0
83.75°	0	0	0	0	0	0	0	0	0	0	0
82.5°	1	1	1	1	1	1	1	1	1	1	1
81.25°	1	1	1	1	1	1	1	1	1	1	1
80°	1	1	1	1	1	1	1	1	1	1	1
78.75°	1	1	1	1	1	1	1	1	1	1	1
77.5°	1	1	1	1	1	1	1	1	1	1	1
76.25°	1	1	1	1	1	1	1	1	1	1	1
75°	1	1	1	1	1	1	1	1	1	1	1
73.75°	1	1	1	1	1	1	1	1	1	1	1
72.5°	1	1	1	1	1	1	1	1	1	1	1
71.25°	1	1	1	1	1	1	1	1	1	1	1
70°	1	1	1	1	1	1	1	1	1	1	1
68.75°	1	1	1	1	1	1	1	1	1	1	1
67.5°	1	1	1	1	1	1	1	1	1	1	1
66.25°	1	1	1	1	1	1	1	1	1	1	1
65°	1	1	1	1	1	1	1	1	1	1	1
63.75°	2	2	2	2	1	1	1	1	1	1	1
62.5°	2	2	2	2	2	2	2	2	1	1	1
61.25°	2	2	2	2	2	2	2	2	2	2	2
60°	2	2	2	2	2	2	2	2	2	2	2
58.75°	2	2	2	2	2	2	2	2	2	2	2
57.5°	2	2	2	2	2	2	2	2	2	2	2
56.25°	2	2	2	2	2	2	2	2	2	2	2
55°	2	2	2	2	2	2	2	2	2	2	2
53.75°	2	2	2	2	2	2	2	2	2	2	2
52.5°	2	2	2	2	2	2	2	2	2	2	2
51.25°	2	2	2	2	2	2	2	2	2	2	2
50°	2	2	2	2	2	2	2	2	2	2	2
48.75°	2	2	2	2	2	2	2	2	2	2	2
47.5°	2	2	2	2	2	2	2	2	2	2	2
46.25°	2	2	2	2	2	2	2	2	2	2	2
45°	2	2	2	2	2	2	2	2	2	2	2
43.75°	2	2	2	2	2	2	2	2	2	2	2
42.5°	3	2	2	2	2	2	2	2	2	2	2
41.25°	3	3	3	2	2	2	2	2	2	2	2
40°	3	3	3	3	3	2	2	2	2	2	2
38.75°	4	4	3	3	3	3	3	2	2	2	2
37.5°	4	4	4	4	3	3	3	3	2	2	2
36.25°	5	4	4	4	4	4	3	3	3	2	2
35°	5	5	5	4	4	4	4	3	3	3	2



REPORT NUMBER: P221165 (CONVERTED FROM TYPE C PHOTOMETRY)  
 CATALOG NUMBER: 1003-[A1, S1, SU1]-FL-LEDCEB-M-WT-LC2-UNV

**CANDELA DISTRIBUTION (continued):**

	20°	21.25°	22.5°	23.75°	25°	26.25°	27.5°	28.75°	30°	31.25°	32.5°
33.75°	7	6	5	5	5	4	4	4	3	3	3
32.5°	8	7	6	6	5	5	4	4	4	3	3
31.25°	9	8	8	7	6	5	5	4	4	4	3
30°	10	10	9	8	7	6	5	5	4	4	4
28.75°	12	11	10	9	8	7	6	5	5	4	4
27.5°	15	13	11	10	9	8	7	6	5	5	4
26.25°	18	16	14	11	10	9	8	7	6	5	5
25°	31	20	16	14	12	10	9	8	7	6	5
23.75°	45	34	22	16	14	11	10	9	8	7	6
22.5°	62	47	34	22	16	14	11	10	9	8	6
21.25°	91	64	47	34	20	16	13	11	10	8	7
20°	125	91	62	45	31	18	15	12	10	9	8
18.75°	167	123	86	57	42	27	17	14	11	10	9
17.5°	211	161	116	79	52	37	22	16	13	11	9
16.25°	257	201	149	105	69	47	31	17	14	11	10
15°	303	241	184	132	89	56	40	23	16	13	10
13.75°	351	282	220	162	112	73	48	31	17	14	11
12.5°	397	324	255	193	136	90	55	38	21	15	12
11.25°	442	364	289	222	161	109	69	45	28	17	13
10°	485	402	323	251	185	127	81	51	33	18	14
8.75°	524	436	354	277	208	146	95	57	38	20	15
7.5°	559	469	382	301	228	163	108	66	43	25	16
6.25°	590	497	407	323	247	178	119	74	46	28	17
5°	615	520	428	342	262	191	129	81	49	31	17
3.75°	636	539	445	356	274	202	138	86	52	34	17
2.5°	650	553	457	367	283	210	144	91	54	35	18
1.25°	659	561	465	374	288	214	148	94	55	36	18
0°	662	564	467	376	290	216	150	95	55	36	18
-1.25°	659	561	465	374	288	214	148	94	55	36	18
-2.5°	650	553	457	367	283	210	144	91	54	35	18
-3.75°	636	539	445	356	274	202	138	86	52	34	17
-5°	615	520	428	342	262	191	129	81	49	31	17
-6.25°	590	497	407	323	247	178	119	74	46	28	17
-7.5°	559	469	382	301	228	163	108	66	43	25	16
-8.75°	524	436	354	277	208	146	95	57	38	20	15
-10°	485	402	323	251	185	127	81	51	33	18	14
-11.25°	442	364	289	222	161	109	69	45	28	17	13
-12.5°	397	324	255	193	136	90	55	38	21	15	12
-13.75°	351	282	220	162	112	73	48	31	17	14	11
-15°	303	241	184	132	89	56	40	23	16	13	10
-16.25°	257	201	149	105	69	47	31	17	14	11	10
-17.5°	211	161	116	79	52	37	22	16	13	11	9
-18.75°	167	123	86	57	42	27	17	14	11	10	9
-20°	125	91	62	45	31	18	15	12	10	9	8
-21.25°	91	64	47	34	20	16	13	11	10	8	7





REPORT NUMBER: P221165 (CONVERTED FROM TYPE C PHOTOMETRY)  
 CATALOG NUMBER: 1003-[A1, S1, SU1]-FL-LEDCEB-M-WT-LC2-UNV

**CANDELA DISTRIBUTION (continued):**

	20°	21.25°	22.5°	23.75°	25°	26.25°	27.5°	28.75°	30°	31.25°	32.5°
-22.5°	62	47	34	22	16	14	11	10	9	8	6
-23.75°	45	34	22	16	14	11	10	9	8	7	6
-25°	31	20	16	14	12	10	9	8	7	6	5
-26.25°	18	16	14	11	10	9	8	7	6	5	5
-27.5°	15	13	11	10	9	8	7	6	5	5	4
-28.75°	12	11	10	9	8	7	6	5	5	4	4
-30°	10	10	9	8	7	6	5	5	4	4	4
-31.25°	9	8	8	7	6	5	5	4	4	4	3
-32.5°	8	7	6	6	5	5	4	4	4	3	3
-33.75°	7	6	5	5	5	4	4	4	3	3	3
-35°	5	5	5	4	4	4	4	3	3	3	2
-36.25°	5	4	4	4	4	4	3	3	3	2	2
-37.5°	4	4	4	4	3	3	3	3	2	2	2
-38.75°	4	4	3	3	3	3	3	2	2	2	2
-40°	3	3	3	3	3	2	2	2	2	2	2
-41.25°	3	3	3	2	2	2	2	2	2	2	2
-42.5°	3	2	2	2	2	2	2	2	2	2	2
-43.75°	2	2	2	2	2	2	2	2	2	2	2
-45°	2	2	2	2	2	2	2	2	2	2	2
-46.25°	2	2	2	2	2	2	2	2	2	2	2
-47.5°	2	2	2	2	2	2	2	2	2	2	2
-48.75°	2	2	2	2	2	2	2	2	2	2	2
-50°	2	2	2	2	2	2	2	2	2	2	2
-51.25°	2	2	2	2	2	2	2	2	2	2	2
-52.5°	2	2	2	2	2	2	2	2	2	2	2
-53.75°	2	2	2	2	2	2	2	2	2	2	2
-55°	2	2	2	2	2	2	2	2	2	2	2
-56.25°	2	2	2	2	2	2	2	2	2	2	2
-57.5°	2	2	2	2	2	2	2	2	2	2	2
-58.75°	2	2	2	2	2	2	2	2	2	2	2
-60°	2	2	2	2	2	2	2	2	2	2	2
-61.25°	2	2	2	2	2	2	2	2	2	2	2
-62.5°	2	2	2	2	2	2	2	2	1	1	1
-63.75°	2	2	2	2	1	1	1	1	1	1	1
-65°	1	1	1	1	1	1	1	1	1	1	1
-66.25°	1	1	1	1	1	1	1	1	1	1	1
-67.5°	1	1	1	1	1	1	1	1	1	1	1
-68.75°	1	1	1	1	1	1	1	1	1	1	1
-70°	1	1	1	1	1	1	1	1	1	1	1
-71.25°	1	1	1	1	1	1	1	1	1	1	1
-72.5°	1	1	1	1	1	1	1	1	1	1	1
-73.75°	1	1	1	1	1	1	1	1	1	1	1
-75°	1	1	1	1	1	1	1	1	1	1	1
-76.25°	1	1	1	1	1	1	1	1	1	1	1
-77.5°	1	1	1	1	1	1	1	1	1	1	1



REPORT NUMBER: P221165 (CONVERTED FROM TYPE C PHOTOMETRY)

CATALOG NUMBER: 1003-[A1, S1, SU1]-FL-LEDCB-M-WT-LC2-UNV

**CANDELA DISTRIBUTION (continued):**

	20°	21.25°	22.5°	23.75°	25°	26.25°	27.5°	28.75°	30°	31.25°	32.5°
-78.75°	1	1	1	1	1	1	1	1	1	1	1
-80°	1	1	1	1	1	1	1	1	1	1	1
-81.25°	1	1	1	1	1	1	1	1	1	1	1
-82.5°	1	1	1	1	1	1	1	1	1	1	1
-83.75°	0	0	0	0	0	0	0	0	0	0	0
-85°	0	0	0	0	0	0	0	0	0	0	0
-86.25°	0	0	0	0	0	0	0	0	0	0	0
-87.5°	0	0	0	0	0	0	0	0	0	0	0
-88.75°	0	0	0	0	0	0	0	0	0	0	0
-90°	0	0	0	0	0	0	0	0	0	0	0



REPORT NUMBER: P221165 (CONVERTED FROM TYPE C PHOTOMETRY)  
 CATALOG NUMBER: 1003-[A1, S1, SU1]-FL-LEDCEB-M-WT-LC2-UNV

**CANDELA DISTRIBUTION (continued):**

	33.75°	35°	36.25°	37.5°	38.75°	40°	41.25°	42.5°	43.75°	45°	46.25°
90°	0	0	0	0	0	0	0	0	0	0	0
88.75°	0	0	0	0	0	0	0	0	0	0	0
87.5°	0	0	0	0	0	0	0	0	0	0	0
86.25°	0	0	0	0	0	0	0	0	0	0	0
85°	0	0	0	0	0	0	0	0	0	0	0
83.75°	0	0	0	0	0	0	0	0	0	0	0
82.5°	0	0	0	0	0	0	0	0	0	0	0
81.25°	1	1	1	1	1	1	1	1	1	0	0
80°	1	1	1	1	1	1	1	1	1	1	1
78.75°	1	1	1	1	1	1	1	1	1	1	1
77.5°	1	1	1	1	1	1	1	1	1	1	1
76.25°	1	1	1	1	1	1	1	1	1	1	1
75°	1	1	1	1	1	1	1	1	1	1	1
73.75°	1	1	1	1	1	1	1	1	1	1	1
72.5°	1	1	1	1	1	1	1	1	1	1	1
71.25°	1	1	1	1	1	1	1	1	1	1	1
70°	1	1	1	1	1	1	1	1	1	1	1
68.75°	1	1	1	1	1	1	1	1	1	1	1
67.5°	1	1	1	1	1	1	1	1	1	1	1
66.25°	1	1	1	1	1	1	1	1	1	1	1
65°	1	1	1	1	1	1	1	1	1	1	1
63.75°	1	1	1	1	1	1	1	1	1	1	1
62.5°	1	1	1	1	1	1	1	1	1	1	1
61.25°	1	1	1	1	1	1	1	1	1	1	1
60°	2	2	2	1	1	1	1	1	1	1	1
58.75°	2	2	2	2	2	1	1	1	1	1	1
57.5°	2	2	2	2	2	2	2	1	1	1	1
56.25°	2	2	2	2	2	2	2	2	1	1	1
55°	2	2	2	2	2	2	2	2	2	2	1
53.75°	2	2	2	2	2	2	2	2	2	2	2
52.5°	2	2	2	2	2	2	2	2	2	2	2
51.25°	2	2	2	2	2	2	2	2	2	2	2
50°	2	2	2	2	2	2	2	2	2	2	2
48.75°	2	2	2	2	2	2	2	2	2	2	2
47.5°	2	2	2	2	2	2	2	2	2	2	2
46.25°	2	2	2	2	2	2	2	2	2	2	2
45°	2	2	2	2	2	2	2	2	2	2	2
43.75°	2	2	2	2	2	2	2	2	2	2	2
42.5°	2	2	2	2	2	2	2	2	2	2	2
41.25°	2	2	2	2	2	2	2	2	2	2	2
40°	2	2	2	2	2	2	2	2	2	2	2
38.75°	2	2	2	2	2	2	2	2	2	2	2
37.5°	2	2	2	2	2	2	2	2	2	2	2
36.25°	2	2	2	2	2	2	2	2	2	2	2
35°	2	2	2	2	2	2	2	2	2	2	2



REPORT NUMBER: P221165 (CONVERTED FROM TYPE C PHOTOMETRY)  
 CATALOG NUMBER: 1003-[A1, S1, SU1]-FL-LEDCEB-M-WT-LC2-UNV

**CANDELA DISTRIBUTION (continued):**

	33.75°	35°	36.25°	37.5°	38.75°	40°	41.25°	42.5°	43.75°	45°	46.25°
33.75°	2	2	2	2	2	2	2	2	2	2	2
32.5°	3	2	2	2	2	2	2	2	2	2	2
31.25°	3	3	2	2	2	2	2	2	2	2	2
30°	3	3	3	2	2	2	2	2	2	2	2
28.75°	4	3	3	3	2	2	2	2	2	2	2
27.5°	4	4	3	3	3	2	2	2	2	2	2
26.25°	4	4	4	3	3	2	2	2	2	2	2
25°	5	4	4	3	3	3	2	2	2	2	2
23.75°	5	4	4	4	3	3	2	2	2	2	2
22.5°	5	5	4	4	3	3	3	2	2	2	2
21.25°	6	5	4	4	4	3	3	2	2	2	2
20°	7	5	5	4	4	3	3	3	2	2	2
18.75°	7	6	5	4	4	4	3	3	2	2	2
17.5°	8	7	5	5	4	4	3	3	2	2	2
16.25°	9	7	6	5	4	4	3	3	3	2	2
15°	9	8	6	5	5	4	4	3	3	2	2
13.75°	10	8	7	5	5	4	4	3	3	2	2
12.5°	10	9	7	6	5	4	4	3	3	2	2
11.25°	11	9	8	6	5	4	4	4	3	3	2
10°	11	10	8	7	5	5	4	4	3	3	2
8.75°	12	10	8	7	6	5	4	4	3	3	2
7.5°	12	10	9	7	6	5	4	4	3	3	2
6.25°	13	10	9	7	6	5	4	4	3	3	2
5°	14	11	9	8	6	5	4	4	3	3	2
3.75°	14	11	9	8	6	5	4	4	3	3	2
2.5°	14	11	9	8	6	5	4	4	3	3	2
1.25°	14	11	9	8	6	5	4	4	3	3	2
0°	15	11	10	8	7	5	5	4	4	3	3
-1.25°	14	11	9	8	6	5	4	4	3	3	2
-2.5°	14	11	9	8	6	5	4	4	3	3	2
-3.75°	14	11	9	8	6	5	4	4	3	3	2
-5°	14	11	9	8	6	5	4	4	3	3	2
-6.25°	13	10	9	7	6	5	4	4	3	3	2
-7.5°	12	10	9	7	6	5	4	4	3	3	2
-8.75°	12	10	8	7	6	5	4	4	3	3	2
-10°	11	10	8	7	5	5	4	4	3	3	2
-11.25°	11	9	8	6	5	4	4	4	3	3	2
-12.5°	10	9	7	6	5	4	4	3	3	2	2
-13.75°	10	8	7	5	5	4	4	3	3	2	2
-15°	9	8	6	5	5	4	4	3	3	2	2
-16.25°	9	7	6	5	4	4	3	3	3	2	2
-17.5°	8	7	5	5	4	4	3	3	2	2	2
-18.75°	7	6	5	4	4	4	3	3	2	2	2
-20°	7	5	5	4	4	3	3	3	2	2	2
-21.25°	6	5	4	4	4	3	3	2	2	2	2



REPORT NUMBER: P221165 (CONVERTED FROM TYPE C PHOTOMETRY)  
 CATALOG NUMBER: 1003-[A1, S1, SU1]-FL-LEDCEB-M-WT-LC2-UNV

**CANDELA DISTRIBUTION (continued):**

	33.75°	35°	36.25°	37.5°	38.75°	40°	41.25°	42.5°	43.75°	45°	46.25°
-22.5°	5	5	4	4	3	3	3	2	2	2	2
-23.75°	5	4	4	4	3	3	2	2	2	2	2
-25°	5	4	4	3	3	3	2	2	2	2	2
-26.25°	4	4	4	3	3	2	2	2	2	2	2
-27.5°	4	4	3	3	3	2	2	2	2	2	2
-28.75°	4	3	3	3	2	2	2	2	2	2	2
-30°	3	3	3	2	2	2	2	2	2	2	2
-31.25°	3	3	2	2	2	2	2	2	2	2	2
-32.5°	3	2	2	2	2	2	2	2	2	2	2
-33.75°	2	2	2	2	2	2	2	2	2	2	2
-35°	2	2	2	2	2	2	2	2	2	2	2
-36.25°	2	2	2	2	2	2	2	2	2	2	2
-37.5°	2	2	2	2	2	2	2	2	2	2	2
-38.75°	2	2	2	2	2	2	2	2	2	2	2
-40°	2	2	2	2	2	2	2	2	2	2	2
-41.25°	2	2	2	2	2	2	2	2	2	2	2
-42.5°	2	2	2	2	2	2	2	2	2	2	2
-43.75°	2	2	2	2	2	2	2	2	2	2	2
-45°	2	2	2	2	2	2	2	2	2	2	2
-46.25°	2	2	2	2	2	2	2	2	2	2	2
-47.5°	2	2	2	2	2	2	2	2	2	2	2
-48.75°	2	2	2	2	2	2	2	2	2	2	2
-50°	2	2	2	2	2	2	2	2	2	2	2
-51.25°	2	2	2	2	2	2	2	2	2	2	2
-52.5°	2	2	2	2	2	2	2	2	2	2	2
-53.75°	2	2	2	2	2	2	2	2	2	2	2
-55°	2	2	2	2	2	2	2	2	2	2	1
-56.25°	2	2	2	2	2	2	2	2	1	1	1
-57.5°	2	2	2	2	2	2	2	1	1	1	1
-58.75°	2	2	2	2	2	1	1	1	1	1	1
-60°	2	2	2	1	1	1	1	1	1	1	1
-61.25°	1	1	1	1	1	1	1	1	1	1	1
-62.5°	1	1	1	1	1	1	1	1	1	1	1
-63.75°	1	1	1	1	1	1	1	1	1	1	1
-65°	1	1	1	1	1	1	1	1	1	1	1
-66.25°	1	1	1	1	1	1	1	1	1	1	1
-67.5°	1	1	1	1	1	1	1	1	1	1	1
-68.75°	1	1	1	1	1	1	1	1	1	1	1
-70°	1	1	1	1	1	1	1	1	1	1	1
-71.25°	1	1	1	1	1	1	1	1	1	1	1
-72.5°	1	1	1	1	1	1	1	1	1	1	1
-73.75°	1	1	1	1	1	1	1	1	1	1	1
-75°	1	1	1	1	1	1	1	1	1	1	1
-76.25°	1	1	1	1	1	1	1	1	1	1	1
-77.5°	1	1	1	1	1	1	1	1	1	1	1



REPORT NUMBER: P221165 (CONVERTED FROM TYPE C PHOTOMETRY)

CATALOG NUMBER: 1003-[A1, S1, SU1]-FL-LEDCB-M-WT-LC2-UNV

**CANDELA DISTRIBUTION (continued):**

	33.75°	35°	36.25°	37.5°	38.75°	40°	41.25°	42.5°	43.75°	45°	46.25°
-78.75°	1	1	1	1	1	1	1	1	1	1	1
-80°	1	1	1	1	1	1	1	1	1	1	1
-81.25°	1	1	1	1	1	1	1	1	1	0	0
-82.5°	0	0	0	0	0	0	0	0	0	0	0
-83.75°	0	0	0	0	0	0	0	0	0	0	0
-85°	0	0	0	0	0	0	0	0	0	0	0
-86.25°	0	0	0	0	0	0	0	0	0	0	0
-87.5°	0	0	0	0	0	0	0	0	0	0	0
-88.75°	0	0	0	0	0	0	0	0	0	0	0
-90°	0	0	0	0	0	0	0	0	0	0	0



REPORT NUMBER: P221165 (CONVERTED FROM TYPE C PHOTOMETRY)  
 CATALOG NUMBER: 1003-[A1, S1, SU1]-FL-LEDCEB-M-WT-LC2-UNV

**CANDELA DISTRIBUTION (continued):**

	47.5°	48.75°	50°	51.25°	52.5°	53.75°	55°	56.25°	57.5°	58.75°	60°
90°	0	0	0	0	0	0	0	0	0	0	0
88.75°	0	0	0	0	0	0	0	0	0	0	0
87.5°	0	0	0	0	0	0	0	0	0	0	0
86.25°	0	0	0	0	0	0	0	0	0	0	0
85°	0	0	0	0	0	0	0	0	0	0	0
83.75°	0	0	0	0	0	0	0	0	0	0	0
82.5°	0	0	0	0	0	0	0	0	0	0	0
81.25°	0	0	0	0	0	0	0	0	0	0	0
80°	1	1	1	0	0	0	0	0	0	0	0
78.75°	1	1	1	1	1	1	1	0	0	0	0
77.5°	1	1	1	1	1	1	1	1	1	1	0
76.25°	1	1	1	1	1	1	1	1	1	1	1
75°	1	1	1	1	1	1	1	1	1	1	1
73.75°	1	1	1	1	1	1	1	1	1	1	1
72.5°	1	1	1	1	1	1	1	1	1	1	1
71.25°	1	1	1	1	1	1	1	1	1	1	1
70°	1	1	1	1	1	1	1	1	1	1	1
68.75°	1	1	1	1	1	1	1	1	1	1	1
67.5°	1	1	1	1	1	1	1	1	1	1	1
66.25°	1	1	1	1	1	1	1	1	1	1	1
65°	1	1	1	1	1	1	1	1	1	1	1
63.75°	1	1	1	1	1	1	1	1	1	1	1
62.5°	1	1	1	1	1	1	1	1	1	1	1
61.25°	1	1	1	1	1	1	1	1	1	1	1
60°	1	1	1	1	1	1	1	1	1	1	1
58.75°	1	1	1	1	1	1	1	1	1	1	1
57.5°	1	1	1	1	1	1	1	1	1	1	1
56.25°	1	1	1	1	1	1	1	1	1	1	1
55°	1	1	1	1	1	1	1	1	1	1	1
53.75°	1	1	1	1	1	1	1	1	1	1	1
52.5°	2	1	1	1	1	1	1	1	1	1	1
51.25°	2	2	1	1	1	1	1	1	1	1	1
50°	2	2	2	1	1	1	1	1	1	1	1
48.75°	2	2	2	2	1	1	1	1	1	1	1
47.5°	2	2	2	2	2	1	1	1	1	1	1
46.25°	2	2	2	2	2	2	1	1	1	1	1
45°	2	2	2	2	2	2	2	1	1	1	1
43.75°	2	2	2	2	2	2	2	1	1	1	1
42.5°	2	2	2	2	2	2	2	2	1	1	1
41.25°	2	2	2	2	2	2	2	2	2	1	1
40°	2	2	2	2	2	2	2	2	2	1	1
38.75°	2	2	2	2	2	2	2	2	2	2	1
37.5°	2	2	2	2	2	2	2	2	2	2	1
36.25°	2	2	2	2	2	2	2	2	2	2	2
35°	2	2	2	2	2	2	2	2	2	2	2



REPORT NUMBER: P221165 (CONVERTED FROM TYPE C PHOTOMETRY)  
 CATALOG NUMBER: 1003-[A1, S1, SU1]-FL-LEDCEB-M-WT-LC2-UNV

**CANDELA DISTRIBUTION (continued):**

	47.5°	48.75°	50°	51.25°	52.5°	53.75°	55°	56.25°	57.5°	58.75°	60°
33.75°	2	2	2	2	2	2	2	2	2	2	2
32.5°	2	2	2	2	2	2	2	2	2	2	2
31.25°	2	2	2	2	2	2	2	2	2	2	2
30°	2	2	2	2	2	2	2	2	2	2	2
28.75°	2	2	2	2	2	2	2	2	2	2	2
27.5°	2	2	2	2	2	2	2	2	2	2	2
26.25°	2	2	2	2	2	2	2	2	2	2	2
25°	2	2	2	2	2	2	2	2	2	2	2
23.75°	2	2	2	2	2	2	2	2	2	2	2
22.5°	2	2	2	2	2	2	2	2	2	2	2
21.25°	2	2	2	2	2	2	2	2	2	2	2
20°	2	2	2	2	2	2	2	2	2	2	2
18.75°	2	2	2	2	2	2	2	2	2	2	2
17.5°	2	2	2	2	2	2	2	2	2	2	2
16.25°	2	2	2	2	2	2	2	2	2	2	2
15°	2	2	2	2	2	2	2	2	2	2	2
13.75°	2	2	2	2	2	2	2	2	2	2	2
12.5°	2	2	2	2	2	2	2	2	2	2	2
11.25°	2	2	2	2	2	2	2	2	2	2	2
10°	2	2	2	2	2	2	2	2	2	2	2
8.75°	2	2	2	2	2	2	2	2	2	2	2
7.5°	2	2	2	2	2	2	2	2	2	2	2
6.25°	2	2	2	2	2	2	2	2	2	2	2
5°	2	2	2	2	2	2	2	2	2	2	2
3.75°	2	2	2	2	2	2	2	2	2	2	2
2.5°	2	2	2	2	2	2	2	2	2	2	2
1.25°	2	2	2	2	2	2	2	2	2	2	2
0°	2	2	2	2	2	2	2	2	2	2	2
-1.25°	2	2	2	2	2	2	2	2	2	2	2
-2.5°	2	2	2	2	2	2	2	2	2	2	2
-3.75°	2	2	2	2	2	2	2	2	2	2	2
-5°	2	2	2	2	2	2	2	2	2	2	2
-6.25°	2	2	2	2	2	2	2	2	2	2	2
-7.5°	2	2	2	2	2	2	2	2	2	2	2
-8.75°	2	2	2	2	2	2	2	2	2	2	2
-10°	2	2	2	2	2	2	2	2	2	2	2
-11.25°	2	2	2	2	2	2	2	2	2	2	2
-12.5°	2	2	2	2	2	2	2	2	2	2	2
-13.75°	2	2	2	2	2	2	2	2	2	2	2
-15°	2	2	2	2	2	2	2	2	2	2	2
-16.25°	2	2	2	2	2	2	2	2	2	2	2
-17.5°	2	2	2	2	2	2	2	2	2	2	2
-18.75°	2	2	2	2	2	2	2	2	2	2	2
-20°	2	2	2	2	2	2	2	2	2	2	2
-21.25°	2	2	2	2	2	2	2	2	2	2	2





REPORT NUMBER: P221165 (CONVERTED FROM TYPE C PHOTOMETRY)  
 CATALOG NUMBER: 1003-[A1, S1, SU1]-FL-LEDCEB-M-WT-LC2-UNV

**CANDELA DISTRIBUTION (continued):**

	47.5°	48.75°	50°	51.25°	52.5°	53.75°	55°	56.25°	57.5°	58.75°	60°
-22.5°	2	2	2	2	2	2	2	2	2	2	2
-23.75°	2	2	2	2	2	2	2	2	2	2	2
-25°	2	2	2	2	2	2	2	2	2	2	2
-26.25°	2	2	2	2	2	2	2	2	2	2	2
-27.5°	2	2	2	2	2	2	2	2	2	2	2
-28.75°	2	2	2	2	2	2	2	2	2	2	2
-30°	2	2	2	2	2	2	2	2	2	2	2
-31.25°	2	2	2	2	2	2	2	2	2	2	2
-32.5°	2	2	2	2	2	2	2	2	2	2	2
-33.75°	2	2	2	2	2	2	2	2	2	2	2
-35°	2	2	2	2	2	2	2	2	2	2	2
-36.25°	2	2	2	2	2	2	2	2	2	2	2
-37.5°	2	2	2	2	2	2	2	2	2	2	1
-38.75°	2	2	2	2	2	2	2	2	2	2	1
-40°	2	2	2	2	2	2	2	2	2	1	1
-41.25°	2	2	2	2	2	2	2	2	2	1	1
-42.5°	2	2	2	2	2	2	2	2	1	1	1
-43.75°	2	2	2	2	2	2	2	1	1	1	1
-45°	2	2	2	2	2	2	2	1	1	1	1
-46.25°	2	2	2	2	2	2	1	1	1	1	1
-47.5°	2	2	2	2	2	1	1	1	1	1	1
-48.75°	2	2	2	2	1	1	1	1	1	1	1
-50°	2	2	2	1	1	1	1	1	1	1	1
-51.25°	2	2	1	1	1	1	1	1	1	1	1
-52.5°	2	1	1	1	1	1	1	1	1	1	1
-53.75°	1	1	1	1	1	1	1	1	1	1	1
-55°	1	1	1	1	1	1	1	1	1	1	1
-56.25°	1	1	1	1	1	1	1	1	1	1	1
-57.5°	1	1	1	1	1	1	1	1	1	1	1
-58.75°	1	1	1	1	1	1	1	1	1	1	1
-60°	1	1	1	1	1	1	1	1	1	1	1
-61.25°	1	1	1	1	1	1	1	1	1	1	1
-62.5°	1	1	1	1	1	1	1	1	1	1	1
-63.75°	1	1	1	1	1	1	1	1	1	1	1
-65°	1	1	1	1	1	1	1	1	1	1	1
-66.25°	1	1	1	1	1	1	1	1	1	1	1
-67.5°	1	1	1	1	1	1	1	1	1	1	1
-68.75°	1	1	1	1	1	1	1	1	1	1	1
-70°	1	1	1	1	1	1	1	1	1	1	1
-71.25°	1	1	1	1	1	1	1	1	1	1	1
-72.5°	1	1	1	1	1	1	1	1	1	1	1
-73.75°	1	1	1	1	1	1	1	1	1	1	1
-75°	1	1	1	1	1	1	1	1	1	1	1
-76.25°	1	1	1	1	1	1	1	1	1	1	1
-77.5°	1	1	1	1	1	1	1	1	1	1	0



REPORT NUMBER: P221165 (CONVERTED FROM TYPE C PHOTOMETRY)

CATALOG NUMBER: 1003-[A1, S1, SU1]-FL-LEDCB-M-WT-LC2-UNV

**CANDELA DISTRIBUTION (continued):**

	47.5°	48.75°	50°	51.25°	52.5°	53.75°	55°	56.25°	57.5°	58.75°	60°
-78.75°	1	1	1	1	1	1	1	0	0	0	0
-80°	1	1	1	0	0	0	0	0	0	0	0
-81.25°	0	0	0	0	0	0	0	0	0	0	0
-82.5°	0	0	0	0	0	0	0	0	0	0	0
-83.75°	0	0	0	0	0	0	0	0	0	0	0
-85°	0	0	0	0	0	0	0	0	0	0	0
-86.25°	0	0	0	0	0	0	0	0	0	0	0
-87.5°	0	0	0	0	0	0	0	0	0	0	0
-88.75°	0	0	0	0	0	0	0	0	0	0	0
-90°	0	0	0	0	0	0	0	0	0	0	0



REPORT NUMBER: P221165 (CONVERTED FROM TYPE C PHOTOMETRY)  
 CATALOG NUMBER: 1003-[A1, S1, SU1]-FL-LEDCEB-M-WT-LC2-UNV

**CANDELA DISTRIBUTION (continued):**

	61.25°	62.5°	63.75°	65°	66.25°	67.5°	68.75°	70°	71.25°	72.5°	73.75°
90°	0	0	0	0	0	0	0	0	0	0	0
88.75°	0	0	0	0	0	0	0	0	0	0	0
87.5°	0	0	0	0	0	0	0	0	0	0	0
86.25°	0	0	0	0	0	0	0	0	0	0	0
85°	0	0	0	0	0	0	0	0	0	0	0
83.75°	0	0	0	0	0	0	0	0	0	0	0
82.5°	0	0	0	0	0	0	0	0	0	0	0
81.25°	0	0	0	0	0	0	0	0	0	0	0
80°	0	0	0	0	0	0	0	0	0	0	0
78.75°	0	0	0	0	0	0	0	0	0	0	0
77.5°	0	0	0	0	0	0	0	0	0	0	0
76.25°	1	1	0	0	0	0	0	0	0	0	0
75°	1	1	1	1	0	0	0	0	0	0	0
73.75°	1	1	1	1	1	0	0	0	0	0	0
72.5°	1	1	1	1	1	1	1	0	0	0	0
71.25°	1	1	1	1	1	1	1	1	0	0	0
70°	1	1	1	1	1	1	1	1	1	0	0
68.75°	1	1	1	1	1	1	1	1	1	1	0
67.5°	1	1	1	1	1	1	1	1	1	1	0
66.25°	1	1	1	1	1	1	1	1	1	1	1
65°	1	1	1	1	1	1	1	1	1	1	1
63.75°	1	1	1	1	1	1	1	1	1	1	1
62.5°	1	1	1	1	1	1	1	1	1	1	1
61.25°	1	1	1	1	1	1	1	1	1	1	1
60°	1	1	1	1	1	1	1	1	1	1	1
58.75°	1	1	1	1	1	1	1	1	1	1	1
57.5°	1	1	1	1	1	1	1	1	1	1	1
56.25°	1	1	1	1	1	1	1	1	1	1	1
55°	1	1	1	1	1	1	1	1	1	1	1
53.75°	1	1	1	1	1	1	1	1	1	1	1
52.5°	1	1	1	1	1	1	1	1	1	1	1
51.25°	1	1	1	1	1	1	1	1	1	1	1
50°	1	1	1	1	1	1	1	1	1	1	1
48.75°	1	1	1	1	1	1	1	1	1	1	1
47.5°	1	1	1	1	1	1	1	1	1	1	1
46.25°	1	1	1	1	1	1	1	1	1	1	1
45°	1	1	1	1	1	1	1	1	1	1	1
43.75°	1	1	1	1	1	1	1	1	1	1	1
42.5°	1	1	1	1	1	1	1	1	1	1	1
41.25°	1	1	1	1	1	1	1	1	1	1	1
40°	1	1	1	1	1	1	1	1	1	1	1
38.75°	1	1	1	1	1	1	1	1	1	1	1
37.5°	1	1	1	1	1	1	1	1	1	1	1
36.25°	1	1	1	1	1	1	1	1	1	1	1
35°	1	1	1	1	1	1	1	1	1	1	1



REPORT NUMBER: P221165 (CONVERTED FROM TYPE C PHOTOMETRY)  
 CATALOG NUMBER: 1003-[A1, S1, SU1]-FL-LEDCEB-M-WT-LC2-UNV

**CANDELA DISTRIBUTION (continued):**

	61.25°	62.5°	63.75°	65°	66.25°	67.5°	68.75°	70°	71.25°	72.5°	73.75°
33.75°	1	1	1	1	1	1	1	1	1	1	1
32.5°	2	1	1	1	1	1	1	1	1	1	1
31.25°	2	1	1	1	1	1	1	1	1	1	1
30°	2	1	1	1	1	1	1	1	1	1	1
28.75°	2	2	1	1	1	1	1	1	1	1	1
27.5°	2	2	1	1	1	1	1	1	1	1	1
26.25°	2	2	1	1	1	1	1	1	1	1	1
25°	2	2	1	1	1	1	1	1	1	1	1
23.75°	2	2	2	1	1	1	1	1	1	1	1
22.5°	2	2	2	1	1	1	1	1	1	1	1
21.25°	2	2	2	1	1	1	1	1	1	1	1
20°	2	2	2	1	1	1	1	1	1	1	1
18.75°	2	2	2	1	1	1	1	1	1	1	1
17.5°	2	2	2	2	1	1	1	1	1	1	1
16.25°	2	2	2	2	1	1	1	1	1	1	1
15°	2	2	2	2	1	1	1	1	1	1	1
13.75°	2	2	2	2	1	1	1	1	1	1	1
12.5°	2	2	2	2	1	1	1	1	1	1	1
11.25°	2	2	2	2	1	1	1	1	1	1	1
10°	2	2	2	2	1	1	1	1	1	1	1
8.75°	2	2	2	2	1	1	1	1	1	1	1
7.5°	2	2	2	2	1	1	1	1	1	1	1
6.25°	2	2	2	2	1	1	1	1	1	1	1
5°	2	2	2	2	1	1	1	1	1	1	1
3.75°	2	2	2	2	1	1	1	1	1	1	1
2.5°	2	2	2	2	1	1	1	1	1	1	1
1.25°	2	2	2	2	1	1	1	1	1	1	1
0°	2	2	2	2	2	1	1	1	1	1	1
-1.25°	2	2	2	2	1	1	1	1	1	1	1
-2.5°	2	2	2	2	1	1	1	1	1	1	1
-3.75°	2	2	2	2	1	1	1	1	1	1	1
-5°	2	2	2	2	1	1	1	1	1	1	1
-6.25°	2	2	2	2	1	1	1	1	1	1	1
-7.5°	2	2	2	2	1	1	1	1	1	1	1
-8.75°	2	2	2	2	1	1	1	1	1	1	1
-10°	2	2	2	2	1	1	1	1	1	1	1
-11.25°	2	2	2	2	1	1	1	1	1	1	1
-12.5°	2	2	2	2	1	1	1	1	1	1	1
-13.75°	2	2	2	2	1	1	1	1	1	1	1
-15°	2	2	2	2	1	1	1	1	1	1	1
-16.25°	2	2	2	2	1	1	1	1	1	1	1
-17.5°	2	2	2	2	1	1	1	1	1	1	1
-18.75°	2	2	2	1	1	1	1	1	1	1	1
-20°	2	2	2	1	1	1	1	1	1	1	1
-21.25°	2	2	2	1	1	1	1	1	1	1	1



REPORT NUMBER: P221165 (CONVERTED FROM TYPE C PHOTOMETRY)  
 CATALOG NUMBER: 1003-[A1, S1, SU1]-FL-LEDCEB-M-WT-LC2-UNV

**CANDELA DISTRIBUTION (continued):**

	61.25°	62.5°	63.75°	65°	66.25°	67.5°	68.75°	70°	71.25°	72.5°	73.75°
-22.5°	2	2	2	1	1	1	1	1	1	1	1
-23.75°	2	2	2	1	1	1	1	1	1	1	1
-25°	2	2	1	1	1	1	1	1	1	1	1
-26.25°	2	2	1	1	1	1	1	1	1	1	1
-27.5°	2	2	1	1	1	1	1	1	1	1	1
-28.75°	2	2	1	1	1	1	1	1	1	1	1
-30°	2	1	1	1	1	1	1	1	1	1	1
-31.25°	2	1	1	1	1	1	1	1	1	1	1
-32.5°	2	1	1	1	1	1	1	1	1	1	1
-33.75°	1	1	1	1	1	1	1	1	1	1	1
-35°	1	1	1	1	1	1	1	1	1	1	1
-36.25°	1	1	1	1	1	1	1	1	1	1	1
-37.5°	1	1	1	1	1	1	1	1	1	1	1
-38.75°	1	1	1	1	1	1	1	1	1	1	1
-40°	1	1	1	1	1	1	1	1	1	1	1
-41.25°	1	1	1	1	1	1	1	1	1	1	1
-42.5°	1	1	1	1	1	1	1	1	1	1	1
-43.75°	1	1	1	1	1	1	1	1	1	1	1
-45°	1	1	1	1	1	1	1	1	1	1	1
-46.25°	1	1	1	1	1	1	1	1	1	1	1
-47.5°	1	1	1	1	1	1	1	1	1	1	1
-48.75°	1	1	1	1	1	1	1	1	1	1	1
-50°	1	1	1	1	1	1	1	1	1	1	1
-51.25°	1	1	1	1	1	1	1	1	1	1	1
-52.5°	1	1	1	1	1	1	1	1	1	1	1
-53.75°	1	1	1	1	1	1	1	1	1	1	1
-55°	1	1	1	1	1	1	1	1	1	1	1
-56.25°	1	1	1	1	1	1	1	1	1	1	1
-57.5°	1	1	1	1	1	1	1	1	1	1	1
-58.75°	1	1	1	1	1	1	1	1	1	1	1
-60°	1	1	1	1	1	1	1	1	1	1	1
-61.25°	1	1	1	1	1	1	1	1	1	1	1
-62.5°	1	1	1	1	1	1	1	1	1	1	1
-63.75°	1	1	1	1	1	1	1	1	1	1	1
-65°	1	1	1	1	1	1	1	1	1	1	1
-66.25°	1	1	1	1	1	1	1	1	1	1	1
-67.5°	1	1	1	1	1	1	1	1	1	1	0
-68.75°	1	1	1	1	1	1	1	1	1	1	0
-70°	1	1	1	1	1	1	1	1	1	0	0
-71.25°	1	1	1	1	1	1	1	1	0	0	0
-72.5°	1	1	1	1	1	1	1	0	0	0	0
-73.75°	1	1	1	1	1	0	0	0	0	0	0
-75°	1	1	1	1	0	0	0	0	0	0	0
-76.25°	1	1	0	0	0	0	0	0	0	0	0
-77.5°	0	0	0	0	0	0	0	0	0	0	0



REPORT NUMBER: P221165 (CONVERTED FROM TYPE C PHOTOMETRY)

CATALOG NUMBER: 1003-[A1, S1, SU1]-FL-LEDCB-M-WT-LC2-UNV

**CANDELA DISTRIBUTION (continued):**

	61.25°	62.5°	63.75°	65°	66.25°	67.5°	68.75°	70°	71.25°	72.5°	73.75°
-78.75°	0	0	0	0	0	0	0	0	0	0	0
-80°	0	0	0	0	0	0	0	0	0	0	0
-81.25°	0	0	0	0	0	0	0	0	0	0	0
-82.5°	0	0	0	0	0	0	0	0	0	0	0
-83.75°	0	0	0	0	0	0	0	0	0	0	0
-85°	0	0	0	0	0	0	0	0	0	0	0
-86.25°	0	0	0	0	0	0	0	0	0	0	0
-87.5°	0	0	0	0	0	0	0	0	0	0	0
-88.75°	0	0	0	0	0	0	0	0	0	0	0
-90°	0	0	0	0	0	0	0	0	0	0	0



REPORT NUMBER: P221165 (CONVERTED FROM TYPE C PHOTOMETRY)  
 CATALOG NUMBER: 1003-[A1, S1, SU1]-FL-LEDCEB-M-WT-LC2-UNV

**CANDELA DISTRIBUTION (continued):**

	75°	76.25°	77.5°	78.75°	80°	81.25°	82.5°	83.75°	85°	86.25°	87.5°
90°	0	0	0	0	0	0	0	0	0	0	0
88.75°	0	0	0	0	0	0	0	0	0	0	0
87.5°	0	0	0	0	0	0	0	0	0	0	0
86.25°	0	0	0	0	0	0	0	0	0	0	0
85°	0	0	0	0	0	0	0	0	0	0	0
83.75°	0	0	0	0	0	0	0	0	0	0	0
82.5°	0	0	0	0	0	0	0	0	0	0	0
81.25°	0	0	0	0	0	0	0	0	0	0	0
80°	0	0	0	0	0	0	0	0	0	0	0
78.75°	0	0	0	0	0	0	0	0	0	0	0
77.5°	0	0	0	0	0	0	0	0	0	0	0
76.25°	0	0	0	0	0	0	0	0	0	0	0
75°	0	0	0	0	0	0	0	0	0	0	0
73.75°	0	0	0	0	0	0	0	0	0	0	0
72.5°	0	0	0	0	0	0	0	0	0	0	0
71.25°	0	0	0	0	0	0	0	0	0	0	0
70°	0	0	0	0	0	0	0	0	0	0	0
68.75°	0	0	0	0	0	0	0	0	0	0	0
67.5°	0	0	0	0	0	0	0	0	0	0	0
66.25°	0	0	0	0	0	0	0	0	0	0	0
65°	1	0	0	0	0	0	0	0	0	0	0
63.75°	1	0	0	0	0	0	0	0	0	0	0
62.5°	1	1	0	0	0	0	0	0	0	0	0
61.25°	1	1	0	0	0	0	0	0	0	0	0
60°	1	1	0	0	0	0	0	0	0	0	0
58.75°	1	1	1	0	0	0	0	0	0	0	0
57.5°	1	1	1	0	0	0	0	0	0	0	0
56.25°	1	1	1	0	0	0	0	0	0	0	0
55°	1	1	1	1	0	0	0	0	0	0	0
53.75°	1	1	1	1	0	0	0	0	0	0	0
52.5°	1	1	1	1	0	0	0	0	0	0	0
51.25°	1	1	1	1	0	0	0	0	0	0	0
50°	1	1	1	1	1	0	0	0	0	0	0
48.75°	1	1	1	1	1	0	0	0	0	0	0
47.5°	1	1	1	1	1	0	0	0	0	0	0
46.25°	1	1	1	1	1	0	0	0	0	0	0
45°	1	1	1	1	1	0	0	0	0	0	0
43.75°	1	1	1	1	1	1	0	0	0	0	0
42.5°	1	1	1	1	1	1	0	0	0	0	0
41.25°	1	1	1	1	1	1	0	0	0	0	0
40°	1	1	1	1	1	1	0	0	0	0	0
38.75°	1	1	1	1	1	1	0	0	0	0	0
37.5°	1	1	1	1	1	1	0	0	0	0	0
36.25°	1	1	1	1	1	1	0	0	0	0	0
35°	1	1	1	1	1	1	0	0	0	0	0



REPORT NUMBER: P221165 (CONVERTED FROM TYPE C PHOTOMETRY)  
 CATALOG NUMBER: 1003-[A1, S1, SU1]-FL-LEDCEB-M-WT-LC2-UNV

**CANDELA DISTRIBUTION (continued):**

	75°	76.25°	77.5°	78.75°	80°	81.25°	82.5°	83.75°	85°	86.25°	87.5°
33.75°	1	1	1	1	1	1	0	0	0	0	0
32.5°	1	1	1	1	1	1	1	0	0	0	0
31.25°	1	1	1	1	1	1	1	0	0	0	0
30°	1	1	1	1	1	1	1	0	0	0	0
28.75°	1	1	1	1	1	1	1	0	0	0	0
27.5°	1	1	1	1	1	1	1	0	0	0	0
26.25°	1	1	1	1	1	1	1	0	0	0	0
25°	1	1	1	1	1	1	1	0	0	0	0
23.75°	1	1	1	1	1	1	1	0	0	0	0
22.5°	1	1	1	1	1	1	1	0	0	0	0
21.25°	1	1	1	1	1	1	1	0	0	0	0
20°	1	1	1	1	1	1	1	0	0	0	0
18.75°	1	1	1	1	1	1	1	0	0	0	0
17.5°	1	1	1	1	1	1	1	0	0	0	0
16.25°	1	1	1	1	1	1	1	0	0	0	0
15°	1	1	1	1	1	1	1	0	0	0	0
13.75°	1	1	1	1	1	1	1	0	0	0	0
12.5°	1	1	1	1	1	1	1	0	0	0	0
11.25°	1	1	1	1	1	1	1	0	0	0	0
10°	1	1	1	1	1	1	1	0	0	0	0
8.75°	1	1	1	1	1	1	1	0	0	0	0
7.5°	1	1	1	1	1	1	1	0	0	0	0
6.25°	1	1	1	1	1	1	1	0	0	0	0
5°	1	1	1	1	1	1	1	0	0	0	0
3.75°	1	1	1	1	1	1	1	0	0	0	0
2.5°	1	1	1	1	1	1	1	0	0	0	0
1.25°	1	1	1	1	1	1	1	0	0	0	0
0°	1	1	1	1	1	1	1	0	0	0	0
-1.25°	1	1	1	1	1	1	1	0	0	0	0
-2.5°	1	1	1	1	1	1	1	0	0	0	0
-3.75°	1	1	1	1	1	1	1	0	0	0	0
-5°	1	1	1	1	1	1	1	0	0	0	0
-6.25°	1	1	1	1	1	1	1	0	0	0	0
-7.5°	1	1	1	1	1	1	1	0	0	0	0
-8.75°	1	1	1	1	1	1	1	0	0	0	0
-10°	1	1	1	1	1	1	1	0	0	0	0
-11.25°	1	1	1	1	1	1	1	0	0	0	0
-12.5°	1	1	1	1	1	1	1	0	0	0	0
-13.75°	1	1	1	1	1	1	1	0	0	0	0
-15°	1	1	1	1	1	1	1	0	0	0	0
-16.25°	1	1	1	1	1	1	1	0	0	0	0
-17.5°	1	1	1	1	1	1	1	0	0	0	0
-18.75°	1	1	1	1	1	1	1	0	0	0	0
-20°	1	1	1	1	1	1	1	0	0	0	0
-21.25°	1	1	1	1	1	1	1	0	0	0	0





REPORT NUMBER: P221165 (CONVERTED FROM TYPE C PHOTOMETRY)  
 CATALOG NUMBER: 1003-[A1, S1, SU1]-FL-LEDCEB-M-WT-LC2-UNV

**CANDELA DISTRIBUTION (continued):**

	75°	76.25°	77.5°	78.75°	80°	81.25°	82.5°	83.75°	85°	86.25°	87.5°
-22.5°	1	1	1	1	1	1	1	0	0	0	0
-23.75°	1	1	1	1	1	1	1	0	0	0	0
-25°	1	1	1	1	1	1	1	0	0	0	0
-26.25°	1	1	1	1	1	1	1	0	0	0	0
-27.5°	1	1	1	1	1	1	1	0	0	0	0
-28.75°	1	1	1	1	1	1	1	0	0	0	0
-30°	1	1	1	1	1	1	1	0	0	0	0
-31.25°	1	1	1	1	1	1	1	0	0	0	0
-32.5°	1	1	1	1	1	1	1	0	0	0	0
-33.75°	1	1	1	1	1	1	0	0	0	0	0
-35°	1	1	1	1	1	1	0	0	0	0	0
-36.25°	1	1	1	1	1	1	0	0	0	0	0
-37.5°	1	1	1	1	1	1	0	0	0	0	0
-38.75°	1	1	1	1	1	1	0	0	0	0	0
-40°	1	1	1	1	1	1	0	0	0	0	0
-41.25°	1	1	1	1	1	1	0	0	0	0	0
-42.5°	1	1	1	1	1	1	0	0	0	0	0
-43.75°	1	1	1	1	1	1	0	0	0	0	0
-45°	1	1	1	1	1	0	0	0	0	0	0
-46.25°	1	1	1	1	1	0	0	0	0	0	0
-47.5°	1	1	1	1	1	0	0	0	0	0	0
-48.75°	1	1	1	1	1	0	0	0	0	0	0
-50°	1	1	1	1	1	0	0	0	0	0	0
-51.25°	1	1	1	1	0	0	0	0	0	0	0
-52.5°	1	1	1	1	0	0	0	0	0	0	0
-53.75°	1	1	1	1	0	0	0	0	0	0	0
-55°	1	1	1	1	0	0	0	0	0	0	0
-56.25°	1	1	1	0	0	0	0	0	0	0	0
-57.5°	1	1	1	0	0	0	0	0	0	0	0
-58.75°	1	1	1	0	0	0	0	0	0	0	0
-60°	1	1	0	0	0	0	0	0	0	0	0
-61.25°	1	1	0	0	0	0	0	0	0	0	0
-62.5°	1	1	0	0	0	0	0	0	0	0	0
-63.75°	1	0	0	0	0	0	0	0	0	0	0
-65°	1	0	0	0	0	0	0	0	0	0	0
-66.25°	0	0	0	0	0	0	0	0	0	0	0
-67.5°	0	0	0	0	0	0	0	0	0	0	0
-68.75°	0	0	0	0	0	0	0	0	0	0	0
-70°	0	0	0	0	0	0	0	0	0	0	0
-71.25°	0	0	0	0	0	0	0	0	0	0	0
-72.5°	0	0	0	0	0	0	0	0	0	0	0
-73.75°	0	0	0	0	0	0	0	0	0	0	0
-75°	0	0	0	0	0	0	0	0	0	0	0
-76.25°	0	0	0	0	0	0	0	0	0	0	0
-77.5°	0	0	0	0	0	0	0	0	0	0	0



REPORT NUMBER: P221165 (CONVERTED FROM TYPE C PHOTOMETRY)

CATALOG NUMBER: 1003-[A1, S1, SU1]-FL-LEDCB-M-WT-LC2-UNV

**CANDELA DISTRIBUTION (continued):**

	75°	76.25°	77.5°	78.75°	80°	81.25°	82.5°	83.75°	85°	86.25°	87.5°
-78.75°	0	0	0	0	0	0	0	0	0	0	0
-80°	0	0	0	0	0	0	0	0	0	0	0
-81.25°	0	0	0	0	0	0	0	0	0	0	0
-82.5°	0	0	0	0	0	0	0	0	0	0	0
-83.75°	0	0	0	0	0	0	0	0	0	0	0
-85°	0	0	0	0	0	0	0	0	0	0	0
-86.25°	0	0	0	0	0	0	0	0	0	0	0
-87.5°	0	0	0	0	0	0	0	0	0	0	0
-88.75°	0	0	0	0	0	0	0	0	0	0	0
-90°	0	0	0	0	0	0	0	0	0	0	0



REPORT NUMBER: P221165 (CONVERTED FROM TYPE C PHOTOMETRY)

CATALOG NUMBER: 1003-[A1, S1, SU1]-FL-LEDCEB-M-WT-LC2-UNV

**CANDELA DISTRIBUTION (continued):**

	88.75°	90°
90°	0	0
88.75°	0	0
87.5°	0	0
86.25°	0	0
85°	0	0
83.75°	0	0
82.5°	0	0
81.25°	0	0
80°	0	0
78.75°	0	0
77.5°	0	0
76.25°	0	0
75°	0	0
73.75°	0	0
72.5°	0	0
71.25°	0	0
70°	0	0
68.75°	0	0
67.5°	0	0
66.25°	0	0
65°	0	0
63.75°	0	0
62.5°	0	0
61.25°	0	0
60°	0	0
58.75°	0	0
57.5°	0	0
56.25°	0	0
55°	0	0
53.75°	0	0
52.5°	0	0
51.25°	0	0
50°	0	0
48.75°	0	0
47.5°	0	0
46.25°	0	0
45°	0	0
43.75°	0	0
42.5°	0	0
41.25°	0	0
40°	0	0
38.75°	0	0
37.5°	0	0
36.25°	0	0
35°	0	0



REPORT NUMBER: P221165 (CONVERTED FROM TYPE C PHOTOMETRY)  
CATALOG NUMBER: 1003-[A1, S1, SU1]-FL-LEDCEB-M-WT-LC2-UNV

**CANDELA DISTRIBUTION (continued):**

	88.75°	90°
33.75°	0	0
32.5°	0	0
31.25°	0	0
30°	0	0
28.75°	0	0
27.5°	0	0
26.25°	0	0
25°	0	0
23.75°	0	0
22.5°	0	0
21.25°	0	0
20°	0	0
18.75°	0	0
17.5°	0	0
16.25°	0	0
15°	0	0
13.75°	0	0
12.5°	0	0
11.25°	0	0
10°	0	0
8.75°	0	0
7.5°	0	0
6.25°	0	0
5°	0	0
3.75°	0	0
2.5°	0	0
1.25°	0	0
0°	0	0
-1.25°	0	0
-2.5°	0	0
-3.75°	0	0
-5°	0	0
-6.25°	0	0
-7.5°	0	0
-8.75°	0	0
-10°	0	0
-11.25°	0	0
-12.5°	0	0
-13.75°	0	0
-15°	0	0
-16.25°	0	0
-17.5°	0	0
-18.75°	0	0
-20°	0	0
-21.25°	0	0



REPORT NUMBER: P221165 (CONVERTED FROM TYPE C PHOTOMETRY)  
 CATALOG NUMBER: 1003-[A1, S1, SU1]-FL-LEDCEB-M-WT-LC2-UNV

**CANDELA DISTRIBUTION (continued):**

	88.75°	90°
-22.5°	0	0
-23.75°	0	0
-25°	0	0
-26.25°	0	0
-27.5°	0	0
-28.75°	0	0
-30°	0	0
-31.25°	0	0
-32.5°	0	0
-33.75°	0	0
-35°	0	0
-36.25°	0	0
-37.5°	0	0
-38.75°	0	0
-40°	0	0
-41.25°	0	0
-42.5°	0	0
-43.75°	0	0
-45°	0	0
-46.25°	0	0
-47.5°	0	0
-48.75°	0	0
-50°	0	0
-51.25°	0	0
-52.5°	0	0
-53.75°	0	0
-55°	0	0
-56.25°	0	0
-57.5°	0	0
-58.75°	0	0
-60°	0	0
-61.25°	0	0
-62.5°	0	0
-63.75°	0	0
-65°	0	0
-66.25°	0	0
-67.5°	0	0
-68.75°	0	0
-70°	0	0
-71.25°	0	0
-72.5°	0	0
-73.75°	0	0
-75°	0	0
-76.25°	0	0
-77.5°	0	0



REPORT NUMBER: P221165 (CONVERTED FROM TYPE C PHOTOMETRY)

CATALOG NUMBER: 1003-[A1, S1, SU1]-FL-LEDCEB-M-WT-LC2-UNV

**CANDELA DISTRIBUTION (continued):**

	88.75°	90°
-78.75°	0	0
-80°	0	0
-81.25°	0	0
-82.5°	0	0
-83.75°	0	0
-85°	0	0
-86.25°	0	0
-87.5°	0	0
-88.75°	0	0
-90°	0	0

(END OF REPORT)